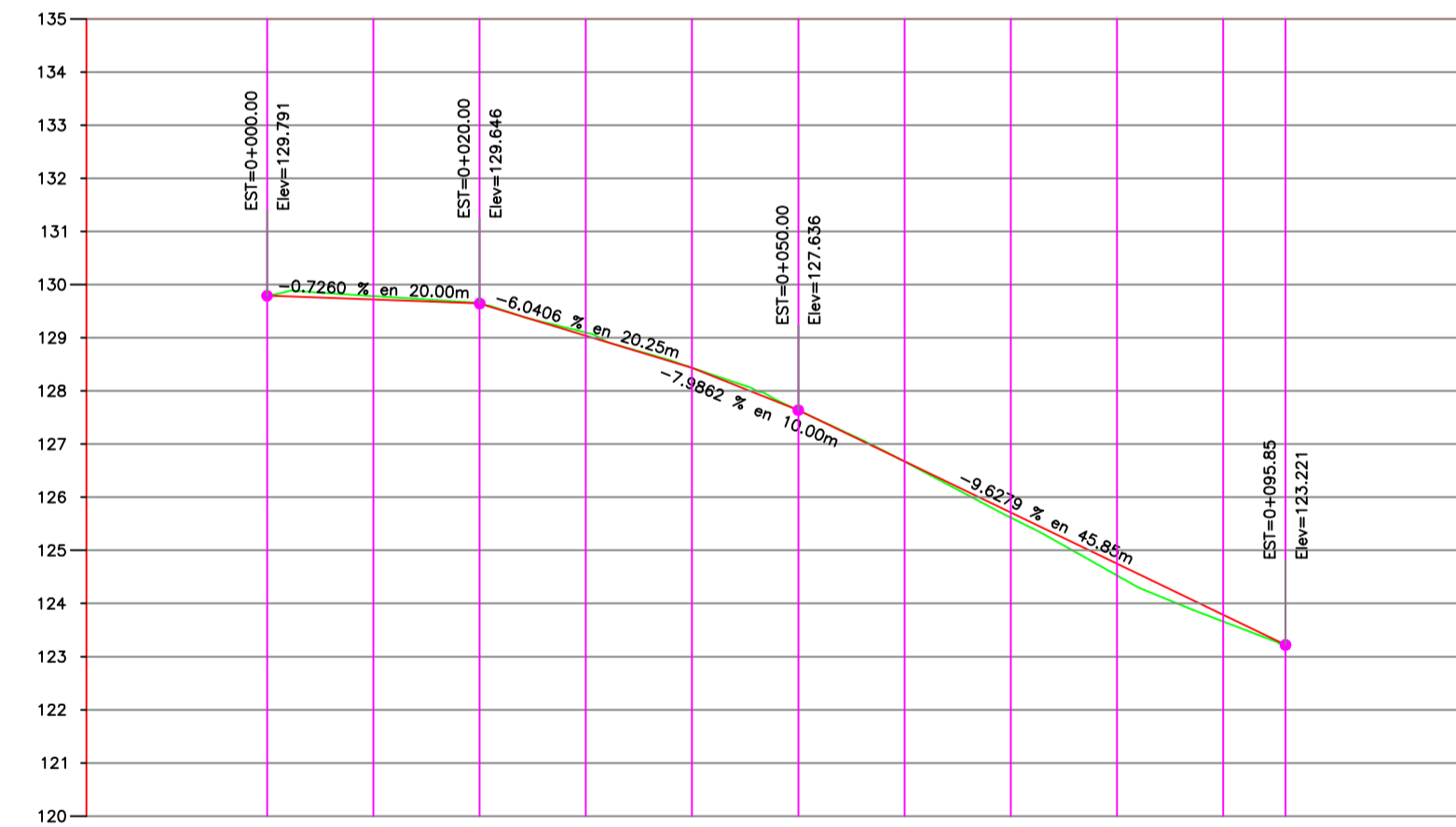
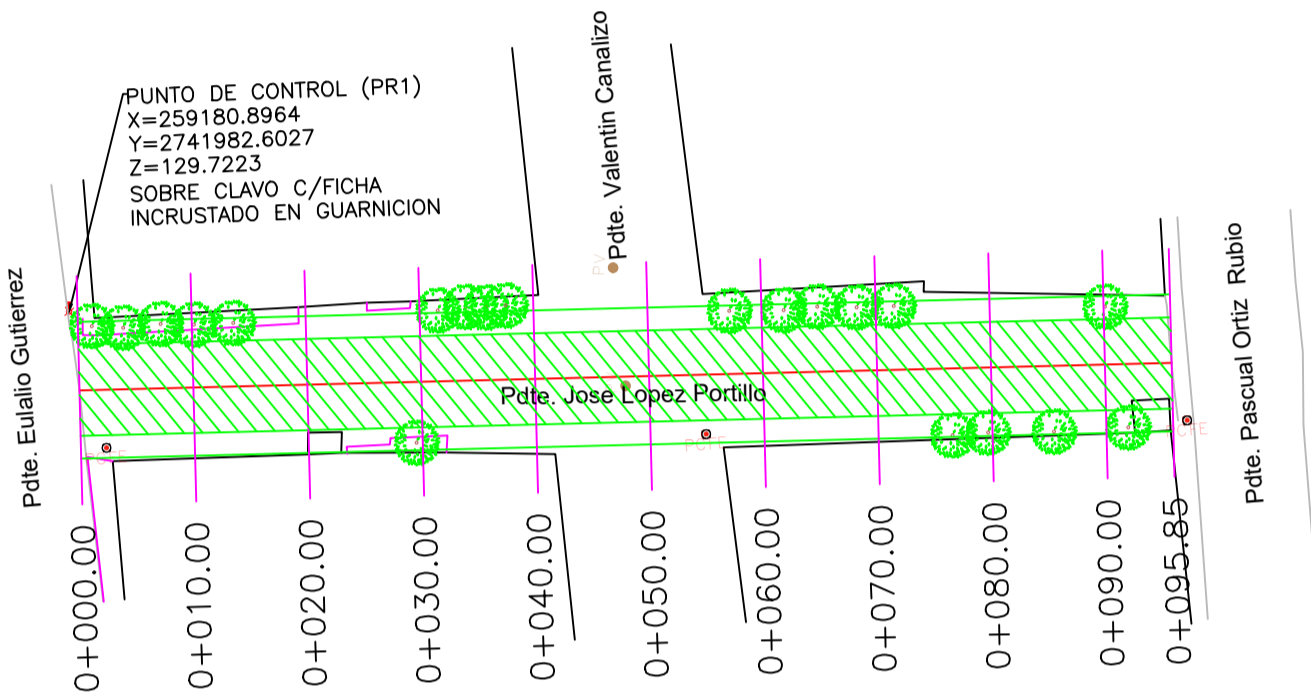


CUADRO DE CONSTRUCCION DE EJE						
LADO		RUMBO	DISTANCIA	V	COORDENADAS	
EST	PV				X	Y
PST=0+000.00	PST=0+095.85	S 06°58'47.12" E	95.854	PST=0+000.00	259,174,1281	2,741,981,0408
				PST=0+095.85	259,185,7761	2,741,885,8971

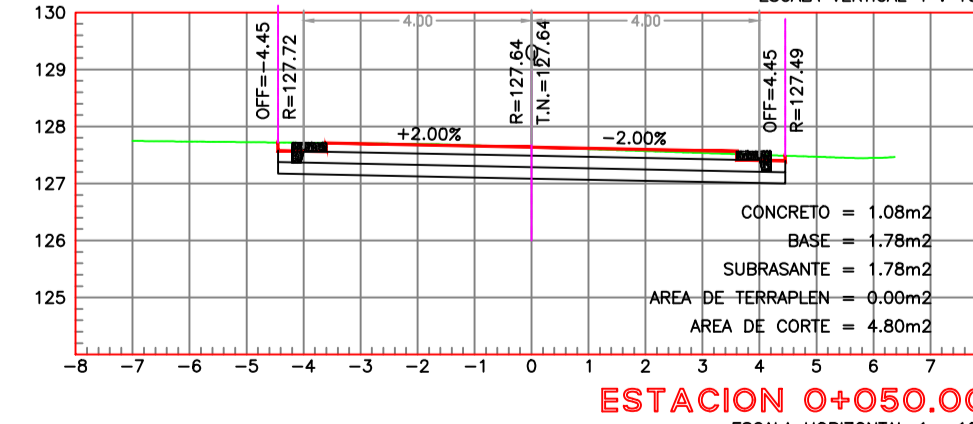
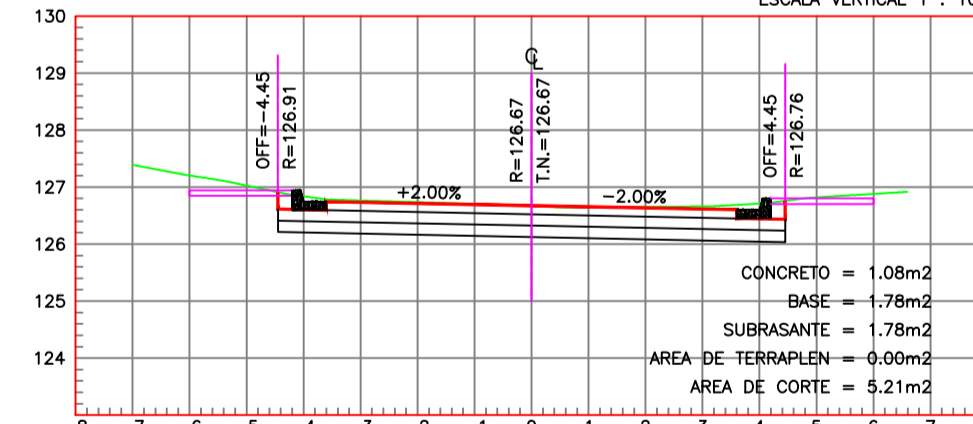
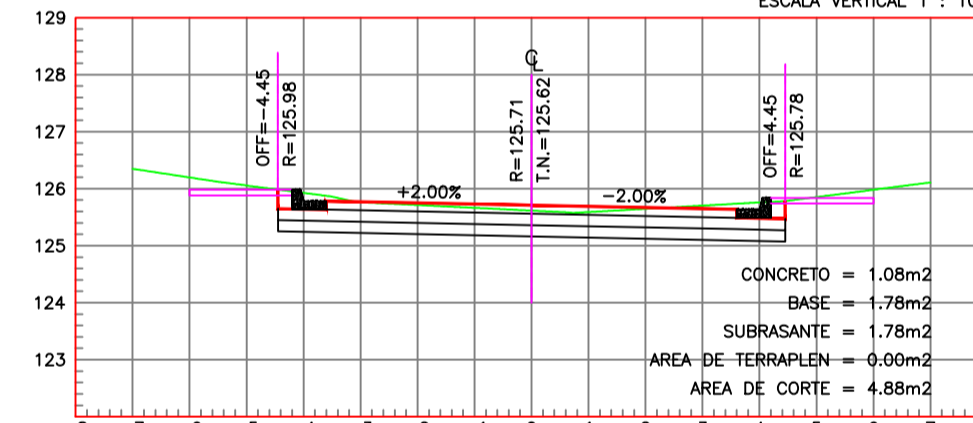
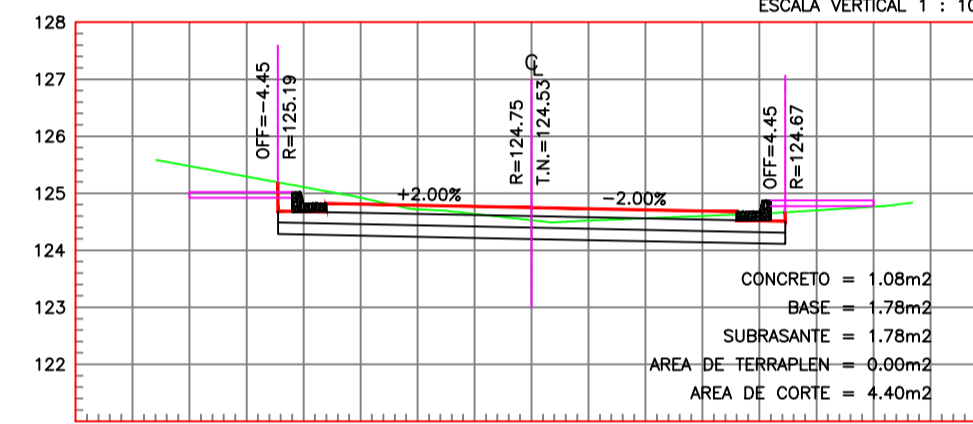
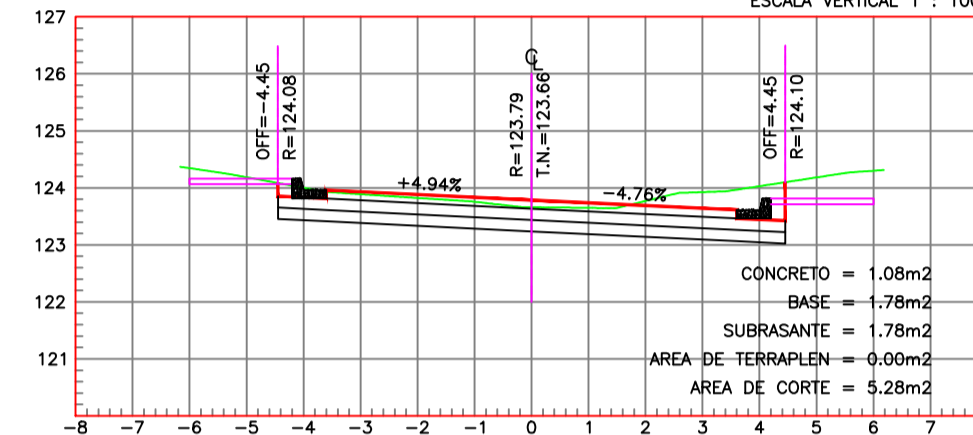
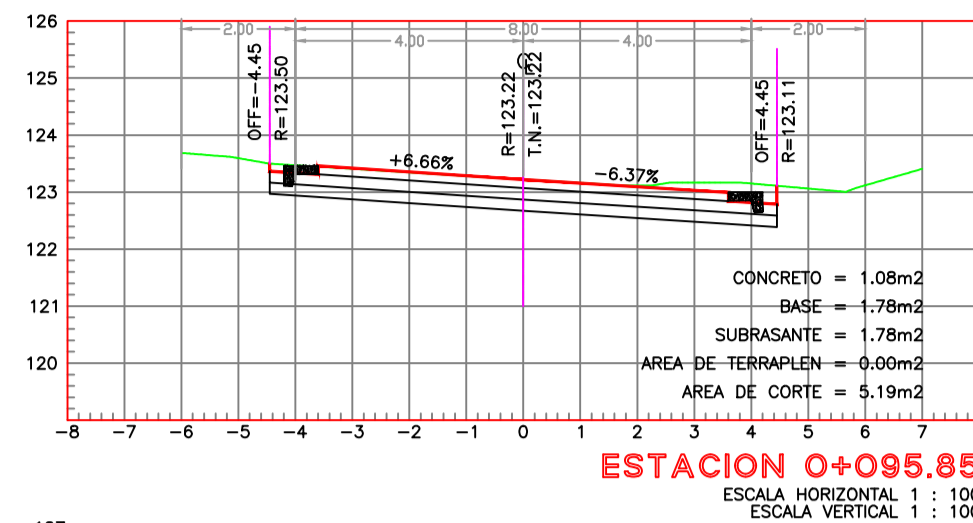
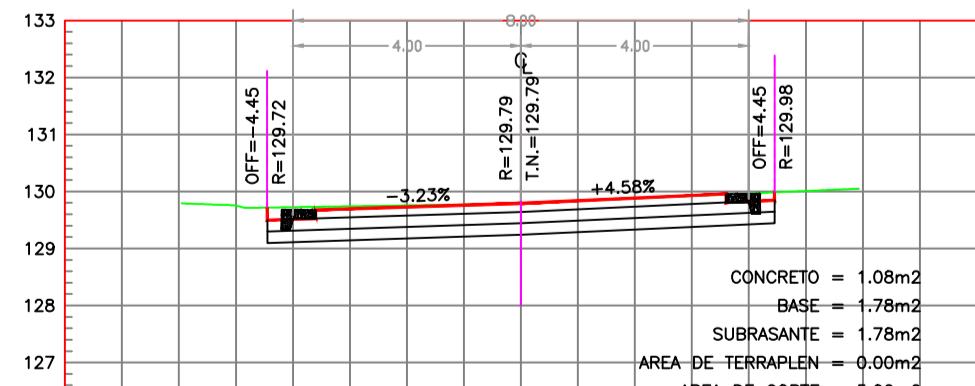
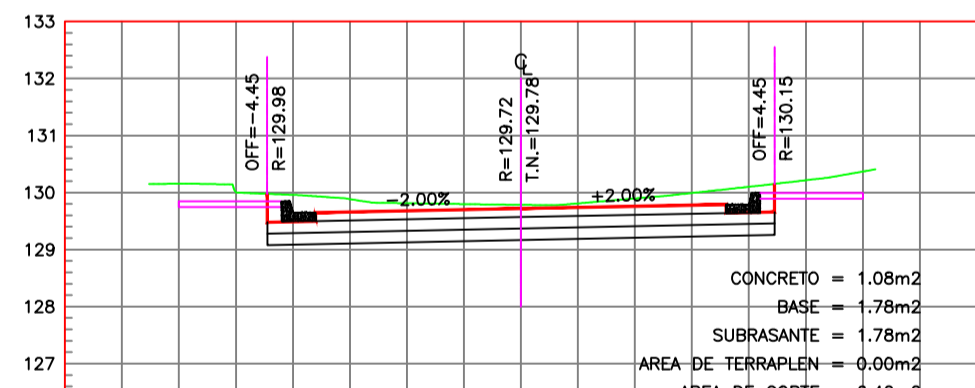
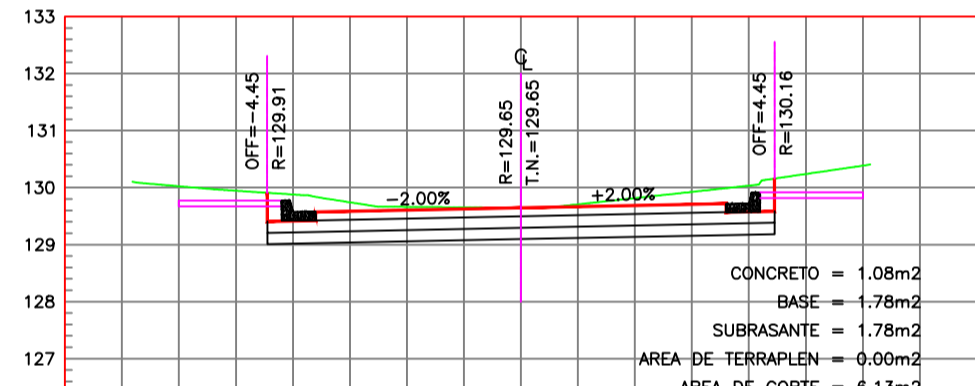
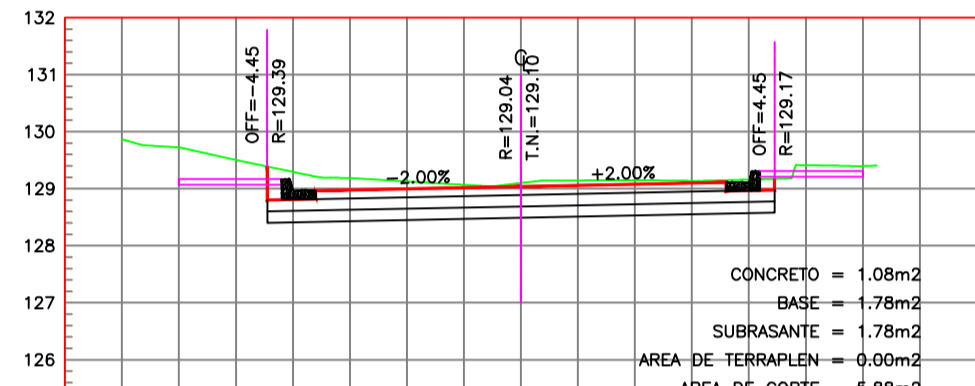
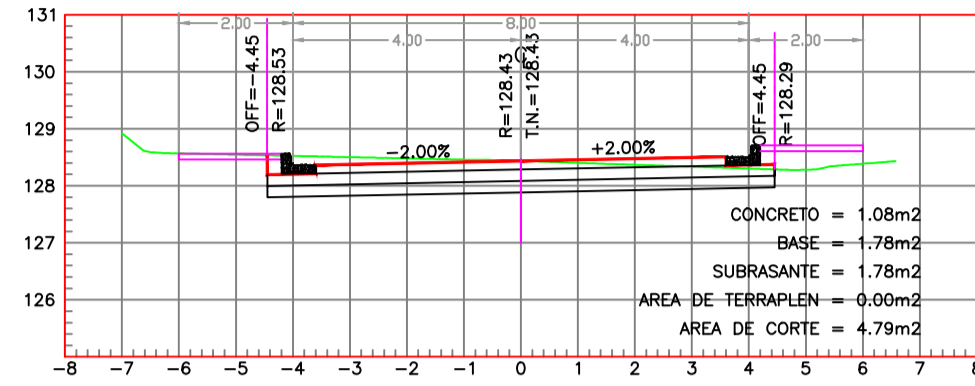
LONGITUD = 95.854m

PUNTO DE CONTROL (PR2)
 X=259229.8104
 Y=2742004.0890
 Z=125.4644
 SOBRE CLAVO C/FICHA
 INCRUSTADO EN GUARNICION



ELEVACION	SUBRASANTE	TERRAPLEN	ESPESOR		VOLUMEN	
			CORTE	TERRAPLEN	CORTE	TERRAPLEN
129.79	129.79	0.00	0.00	0.00	0.00	0.00
129.78	129.72	0.07	57.21	0.00	57.21	0.00
129.65	129.65	0.00	62.74	0.00	62.74	0.00
129.10	129.04	0.06	60.02	0.00	60.02	0.00
128.43	128.43	0.00	53.35	0.00	53.35	0.00
127.64	127.64	0.00	47.94	0.00	47.94	0.00
126.67	126.67	0.00	50.03	0.00	50.03	0.00
125.62	125.71	0.10	50.42	0.00	50.42	0.00
124.53	124.75	0.22	46.36	0.00	46.36	0.00
123.66	123.79	0.12	48.39	0.00	48.39	0.00
123.22	123.22	0.00	30.63	0.00	30.63	0.00

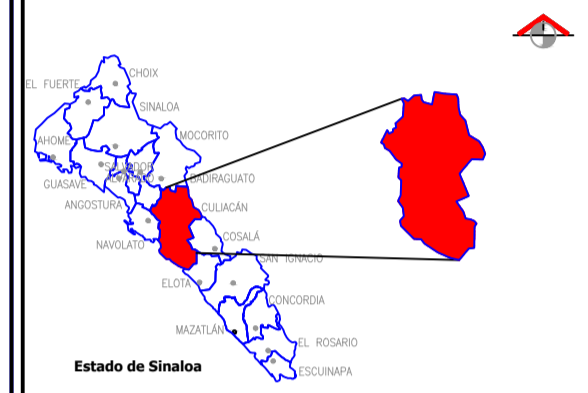
ESCALA HORIZONTAL 1 : 500
 ESCALA VERTICAL 1 : 100



Arq. José Manuel Acosta Bernal
 Director de Estudios y Proyectos

Arq. Javier Brambila López
 Jefe de proyectos de Vialidad

Localización



Simbología

- CONCRETO EXISTENTE
- RAMIETA EXISTENTE
- PARAMENTOS
- EJE DE PROYECTO
- PR • PUNTOS DE CONTROL
- POSTE CFE
- ARBOLES
- PROYECTO DE CALZADA
- PROYECTO DE BANQUETA
- 0+020 CADENAMIENTO

Modificaciones

Fecha	Nombre	Concepto

Observaciones

OBRA: Calle Pte. Jose Lopez Portillo
 Entre Pte. Eulalio Gutierrez y Pte. Pascual Ortiz
 MUNICIPIO: Culiacan
 CONTENIDO:
 Secciones (del 0+000 al 0+95.85)

DIBUJO: DEPTO VIALIDADES

ESCALA: INDICADA

FECHA: 15 de Septiembre 2023

PLANO: 2