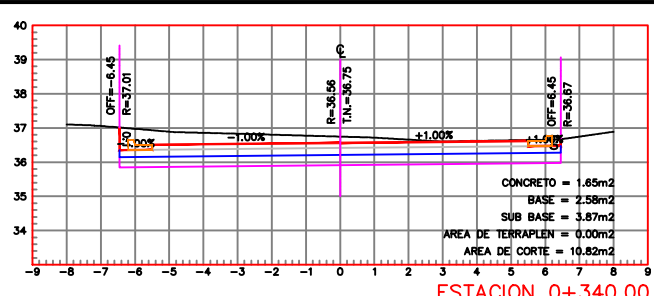
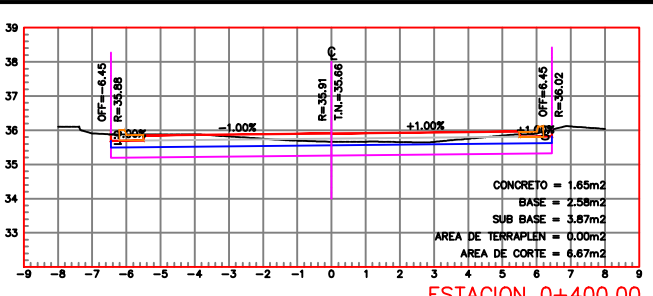


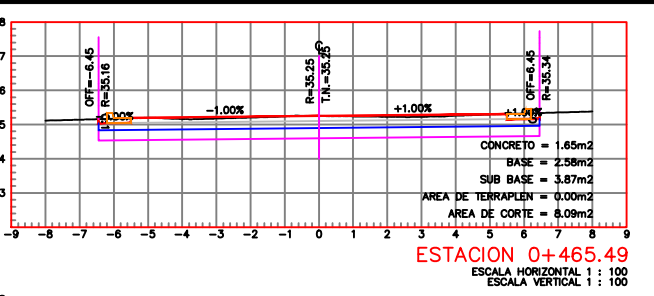
ESTACION 0+280.00
ESCALA HORIZONTAL 1 : 100
ESCALA VERTICAL 1 : 100



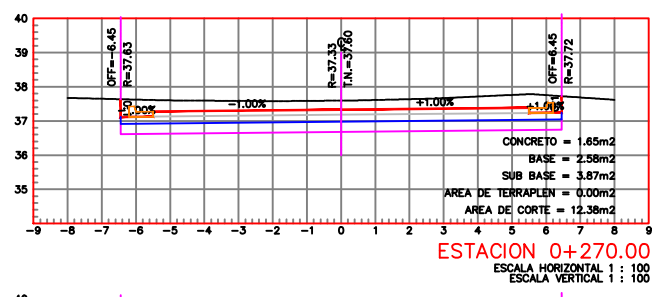
ESTACION 0+340.00
ESCALA HORIZONTAL 1 : 100
ESCALA VERTICAL 1 : 100



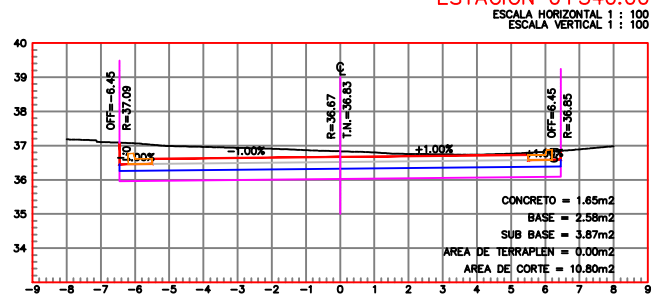
ESTACION 0+400.00
ESCALA HORIZONTAL 1 : 100
ESCALA VERTICAL 1 : 100



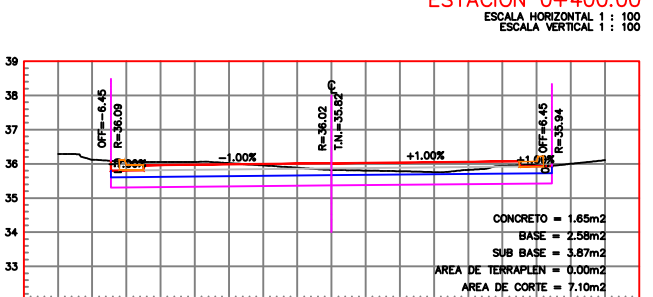
ESTACION 0+465.49
ESCALA HORIZONTAL 1 : 100
ESCALA VERTICAL 1 : 100



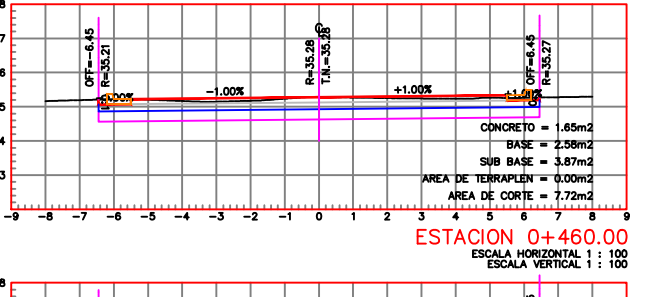
ESTACION 0+270.00
ESCALA HORIZONTAL 1 : 100
ESCALA VERTICAL 1 : 100



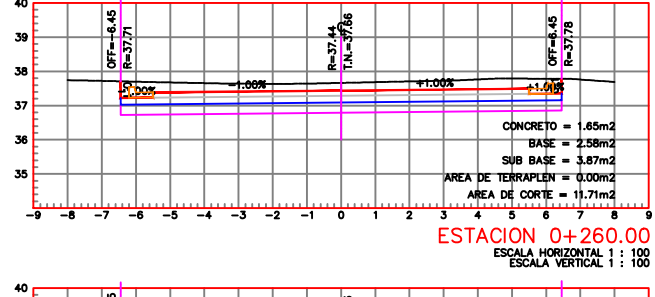
ESTACION 0+330.00
ESCALA HORIZONTAL 1 : 100
ESCALA VERTICAL 1 : 100



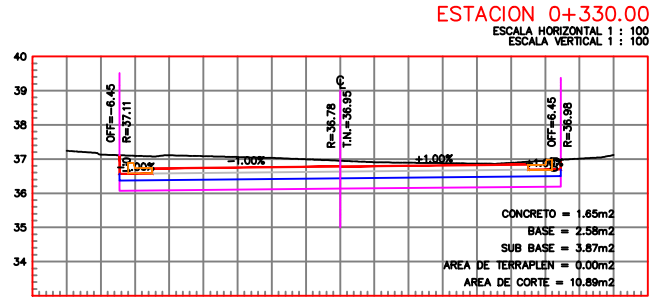
ESTACION 0+390.00
ESCALA HORIZONTAL 1 : 100
ESCALA VERTICAL 1 : 100



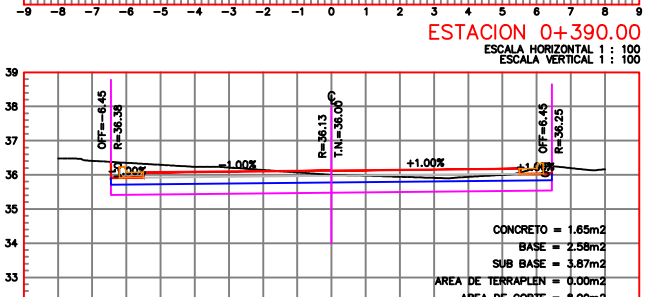
ESTACION 0+460.00
ESCALA HORIZONTAL 1 : 100
ESCALA VERTICAL 1 : 100



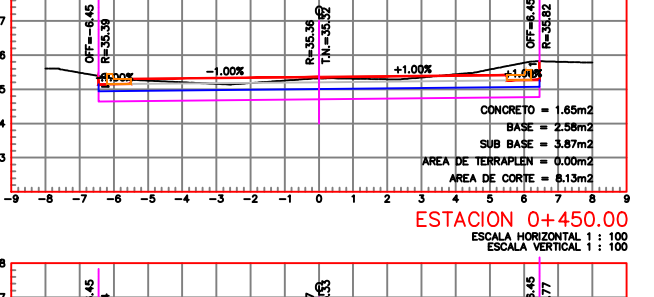
ESTACION 0+260.00
ESCALA HORIZONTAL 1 : 100
ESCALA VERTICAL 1 : 100



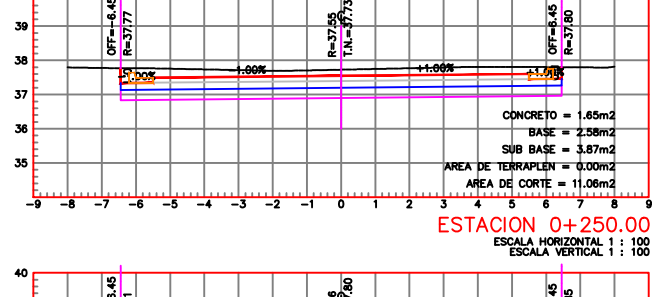
ESTACION 0+320.00
ESCALA HORIZONTAL 1 : 100
ESCALA VERTICAL 1 : 100



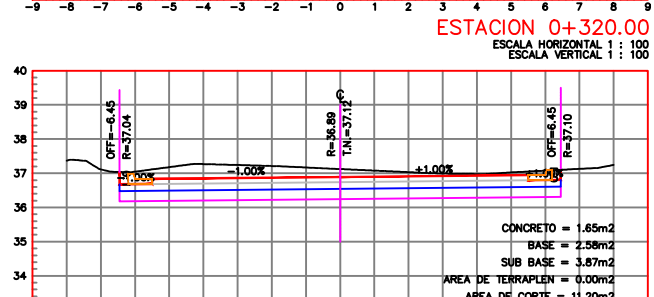
ESTACION 0+380.00
ESCALA HORIZONTAL 1 : 100
ESCALA VERTICAL 1 : 100



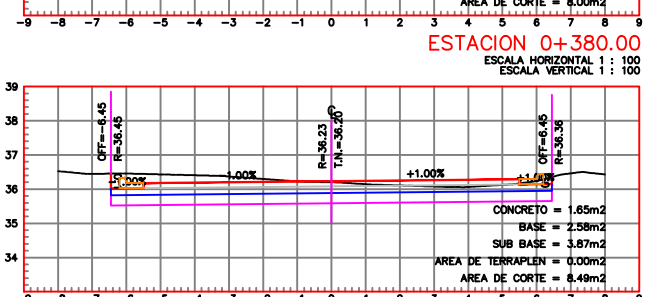
ESTACION 0+450.00
ESCALA HORIZONTAL 1 : 100
ESCALA VERTICAL 1 : 100



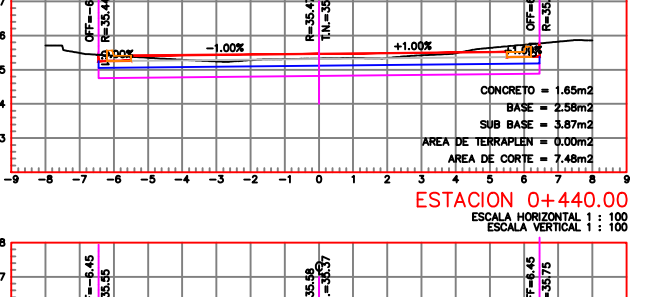
ESTACION 0+250.00
ESCALA HORIZONTAL 1 : 100
ESCALA VERTICAL 1 : 100



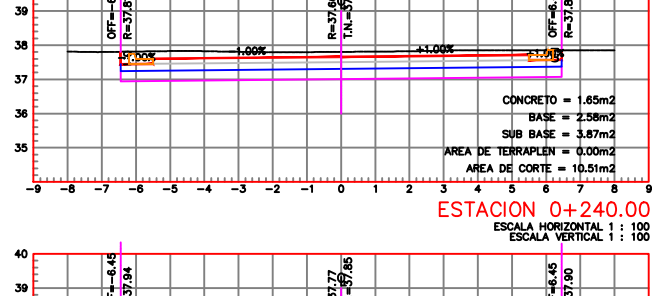
ESTACION 0+320.00
ESCALA HORIZONTAL 1 : 100
ESCALA VERTICAL 1 : 100



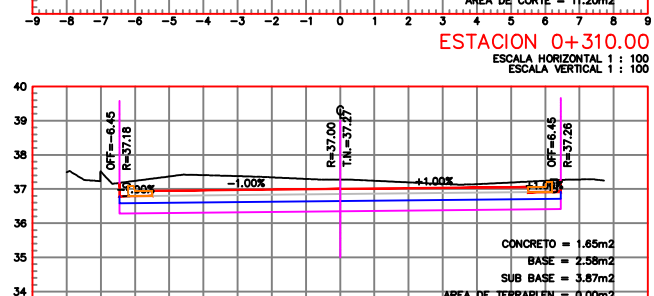
ESTACION 0+380.00
ESCALA HORIZONTAL 1 : 100
ESCALA VERTICAL 1 : 100



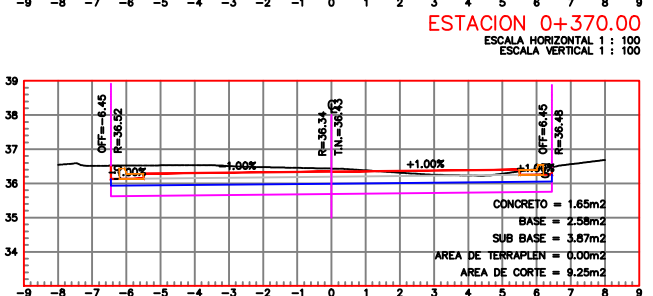
ESTACION 0+440.00
ESCALA HORIZONTAL 1 : 100
ESCALA VERTICAL 1 : 100



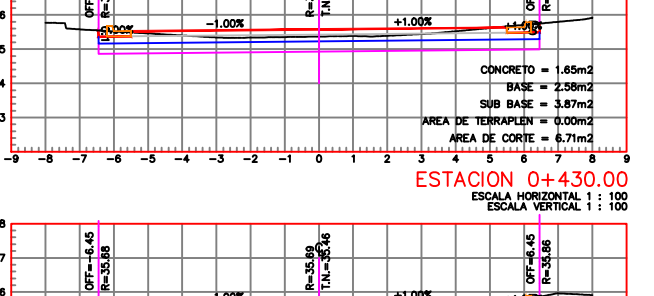
ESTACION 0+240.00
ESCALA HORIZONTAL 1 : 100
ESCALA VERTICAL 1 : 100



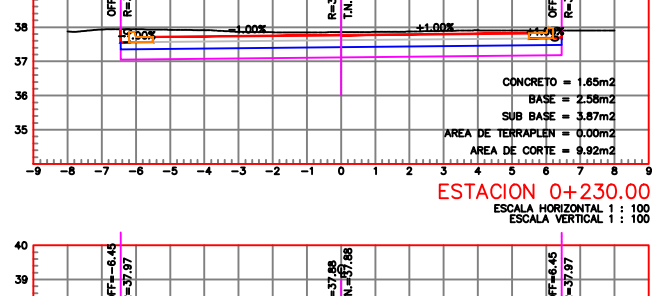
ESTACION 0+310.00
ESCALA HORIZONTAL 1 : 100
ESCALA VERTICAL 1 : 100



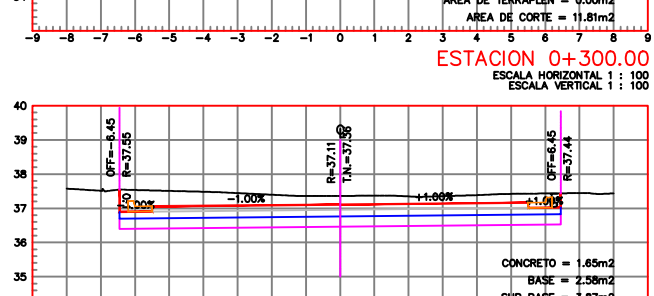
ESTACION 0+370.00
ESCALA HORIZONTAL 1 : 100
ESCALA VERTICAL 1 : 100



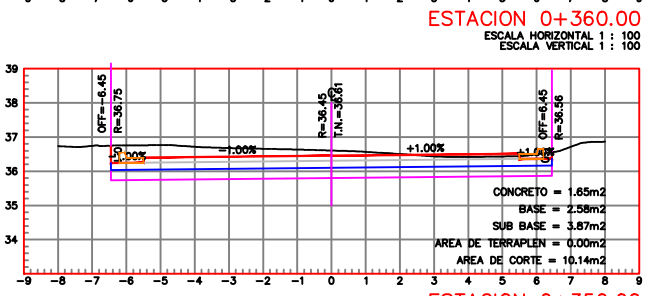
ESTACION 0+430.00
ESCALA HORIZONTAL 1 : 100
ESCALA VERTICAL 1 : 100



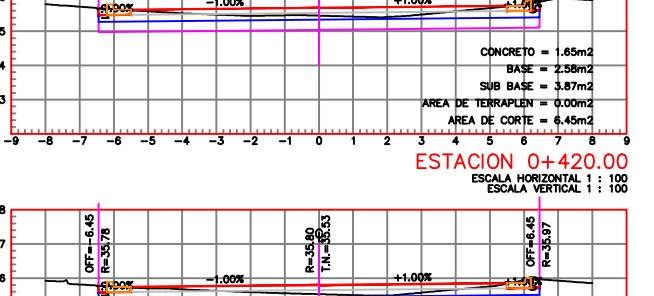
ESTACION 0+230.00
ESCALA HORIZONTAL 1 : 100
ESCALA VERTICAL 1 : 100



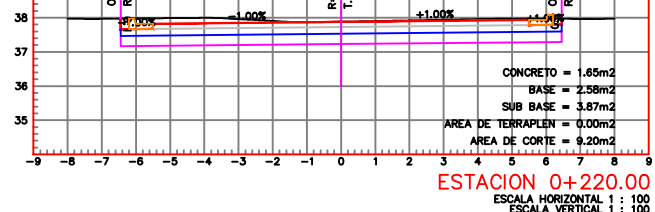
ESTACION 0+300.00
ESCALA HORIZONTAL 1 : 100
ESCALA VERTICAL 1 : 100




ESTACION 0+360.00
ESCALA HORIZONTAL 1 : 100
ESCALA VERTICAL 1 : 100



ESTACION 0+420.00
ESCALA HORIZONTAL 1 : 100
ESCALA VERTICAL 1 : 100



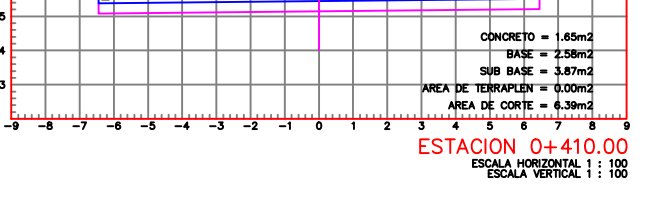
ESTACION 0+220.00
ESCALA HORIZONTAL 1 : 100
ESCALA VERTICAL 1 : 100



ESTACION 0+290.00
ESCALA HORIZONTAL 1 : 100
ESCALA VERTICAL 1 : 100



ESTACION 0+350.00
ESCALA HORIZONTAL 1 : 100
ESCALA VERTICAL 1 : 100



ESTACION 0+410.00
ESCALA HORIZONTAL 1 : 100
ESCALA VERTICAL 1 : 100

TOPOGRAFICO (PERFILES).-



H. AYUNTAMIENTO DE CULIACAN

PROYECTO:
CONCRETO HIDRAULICO DE AV. ANTONIO NAKAYAMA, TRAMO ENTRE CALLES MARIANO AZUELA Y PLAN DE TUXTEPEC, EN LA COLONIA GUADALUPE VICTORIA, CULIACAN, SINALOA.



CONTENIDO:
TOPOGRAFICO (PERFILES).-

OBSERVACIONES:



ARQ. JUAN DE DIOS GAMEZ MENDIVIL
PRESIDENTE MUNICIPAL

ING. ROBERTO ALFONSO ZAZUETA TAPIA
SRIO. MPAL. DE OBRAS Y SERVICIOS PUBLICOS

ARQ. ARLETTE DIAZ LEON
DIRECTOR DE OBRAS PUBLICAS

ELABORO:
UNIDAD DE EVALUACION TECNICA

REVISO:
UNIDAD DE EVALUACION TECNICA

CLAVE PRESUPUESTO:
PAV22ANTONIDNAYAMA

COORDENADAS GEOGRAFICAS:
24°47'32.41"N 107°21'35.40"D

ESCALA: S/ESC. FECHA: 2022

ARCHIVO:
NUMERO DE PLANO: