



H. AYUNTAMIENTO DE CULIACAN

PROYECTO: PAVIMENTACION CON CONCRETO HIDRAULICO DE AV. VALENTIN GOMEZ FARIAS, TRAMO ENTRE AV. LUIS ECHEVERRIA Y AV. 22 DE DICIEMBRE, COLONIA LAZARD CARDENAS, CULIACAN, SINALOA.



CONTENIDO: TOPOGRAFICO (PERFILES)-

OBSERVACIONES:



ARG. JUAN DE DIOS GAMEZ MENDIVIL PRESIDENTE MUNICIPAL

ING. ROBERTO ALFONSO ZAZUETA TAPIA SRIO. MPAL. DE OBRAS Y SERVICIOS PUBLICOS

ARG. ARLETTE DIAZ LEIN DIRECTOR DE OBRAS PUBLICAS

UNIDAD DE EVALUACION TECNICA

UNIDAD DE EVALUACION TECNICA

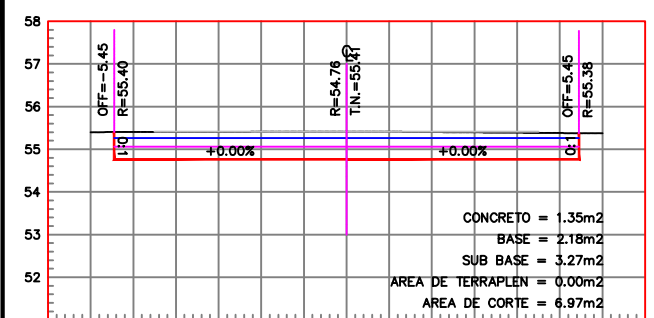
PAV22AVVALENTINGOMEZ

COORDENADAS GEOGRAFICAS: 24°46'12.64"N 107°22'51.79"W

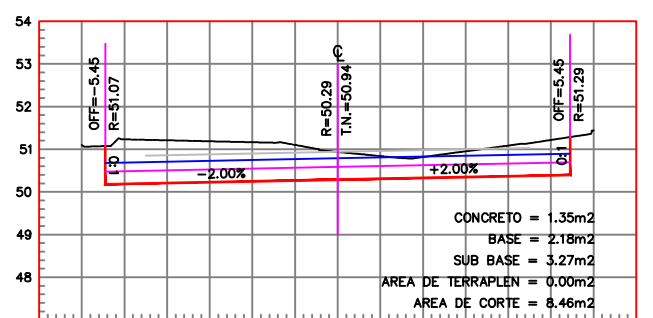
ESCALA: S/ESC. FECHA: 2022

ARCHIVO:

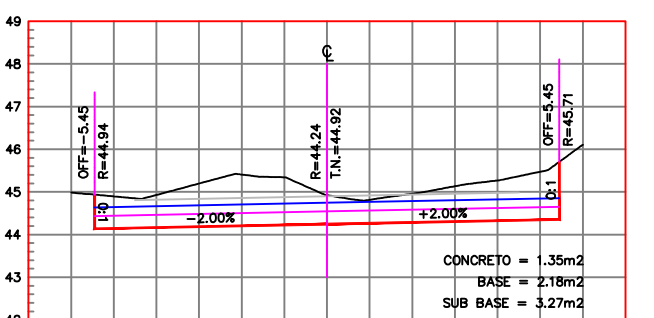
NUMERO DE PLANO: 3 DE 10



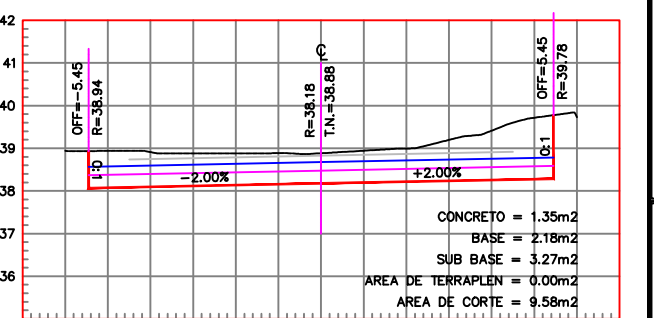
ESTACION 0+00.00 ESCALA HORIZONTAL 1 : 100 ESCALA VERTICAL 1 : 100



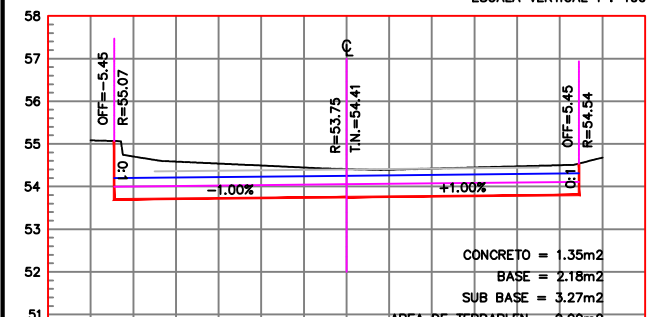
ESTACION 0+040.00 ESCALA HORIZONTAL 1 : 100 ESCALA VERTICAL 1 : 100



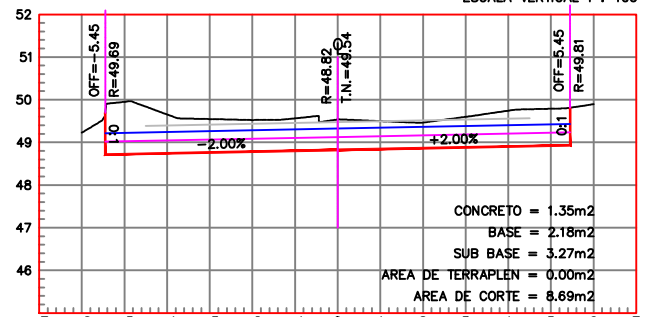
ESTACION 0+080.00 ESCALA HORIZONTAL 1 : 100 ESCALA VERTICAL 1 : 100



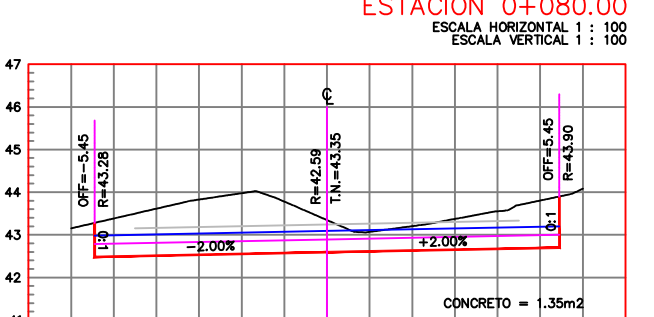
ESTACION 0+120.00 ESCALA HORIZONTAL 1 : 100 ESCALA VERTICAL 1 : 100



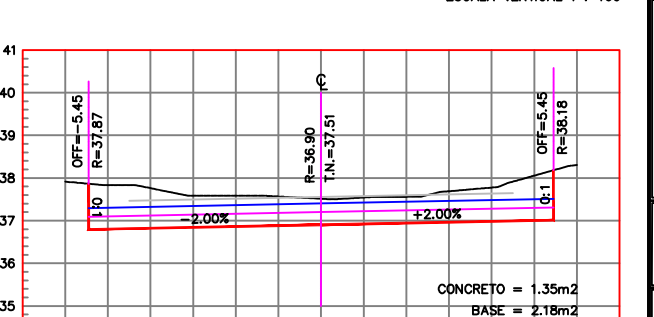
ESTACION 0+010.00 ESCALA HORIZONTAL 1 : 100 ESCALA VERTICAL 1 : 100



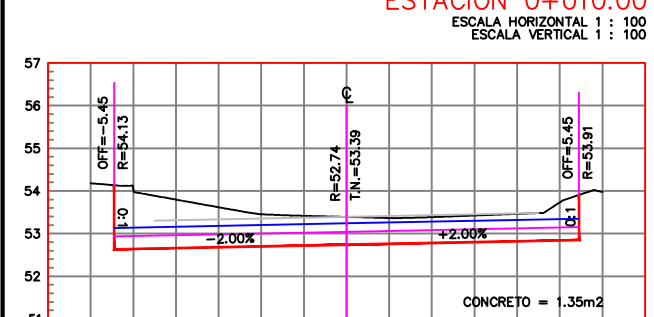
ESTACION 0+050.00 ESCALA HORIZONTAL 1 : 100 ESCALA VERTICAL 1 : 100



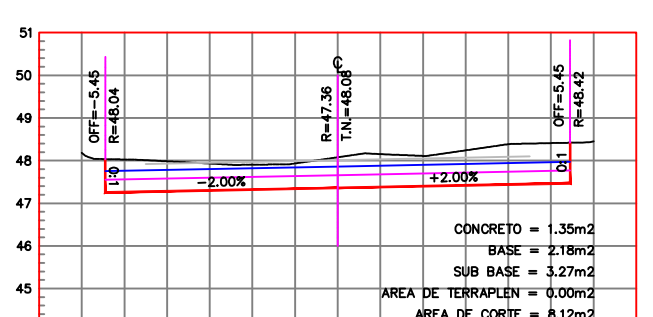
ESTACION 0+090.00 ESCALA HORIZONTAL 1 : 100 ESCALA VERTICAL 1 : 100



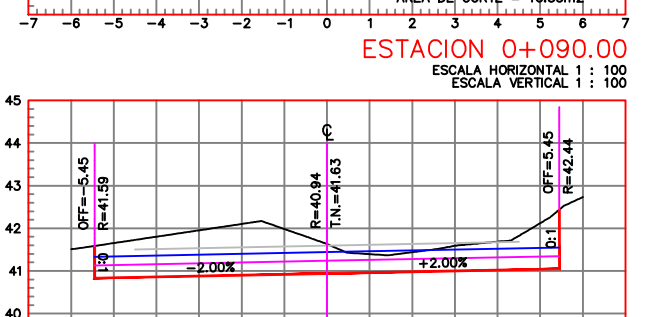
ESTACION 0+130.00 ESCALA HORIZONTAL 1 : 100 ESCALA VERTICAL 1 : 100



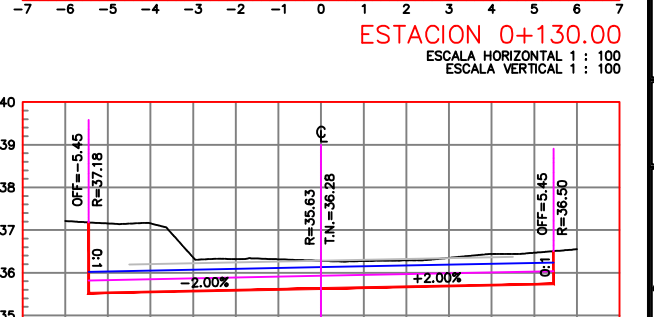
ESTACION 0+020.00 ESCALA HORIZONTAL 1 : 100 ESCALA VERTICAL 1 : 100



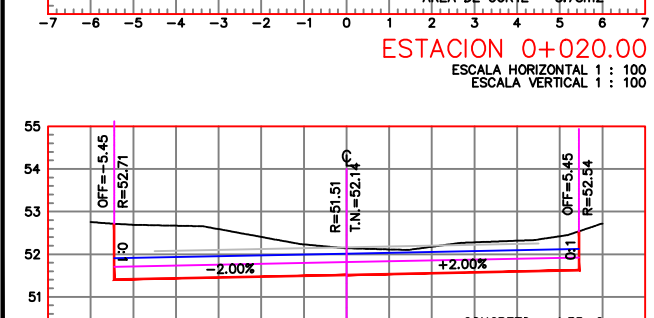
ESTACION 0+060.00 ESCALA HORIZONTAL 1 : 100 ESCALA VERTICAL 1 : 100



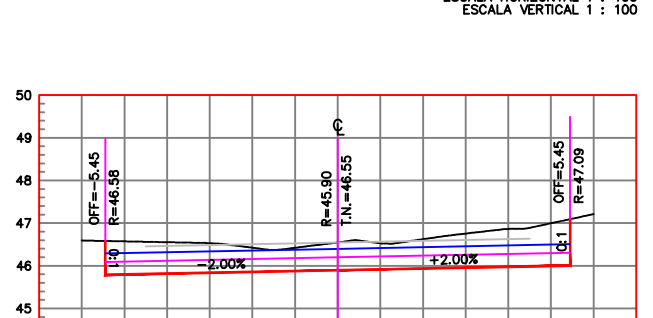
ESTACION 0+100.00 ESCALA HORIZONTAL 1 : 100 ESCALA VERTICAL 1 : 100



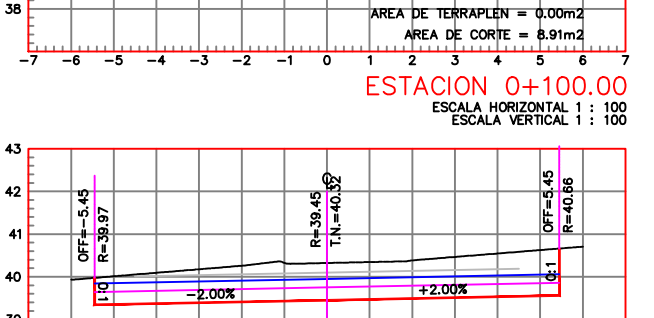
ESTACION 0+140.00 ESCALA HORIZONTAL 1 : 100 ESCALA VERTICAL 1 : 100



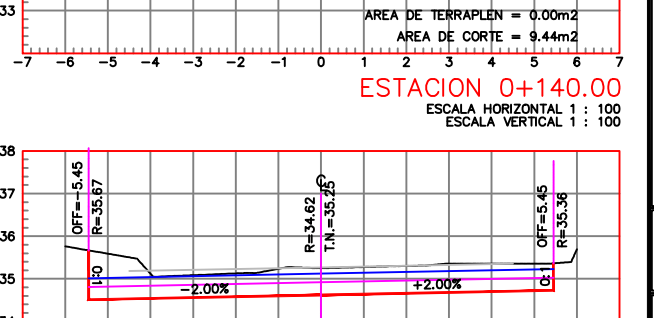
ESTACION 0+030.00 ESCALA HORIZONTAL 1 : 100 ESCALA VERTICAL 1 : 100



ESTACION 0+070.00 ESCALA HORIZONTAL 1 : 100 ESCALA VERTICAL 1 : 100



ESTACION 0+110.00 ESCALA HORIZONTAL 1 : 100 ESCALA VERTICAL 1 : 100



ESTACION 0+150.00 ESCALA HORIZONTAL 1 : 100 ESCALA VERTICAL 1 : 100

TOPOGRAFICO (PERFILES)-