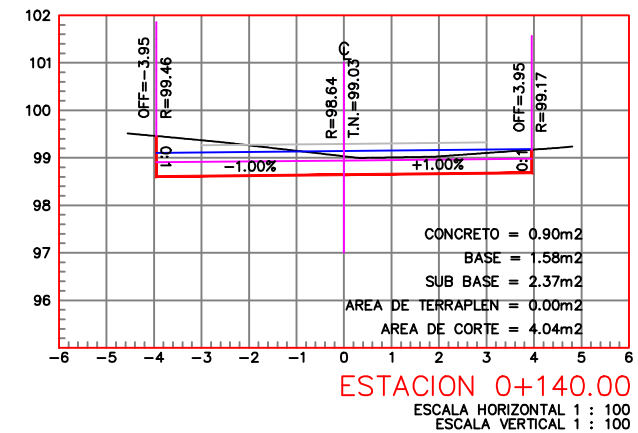
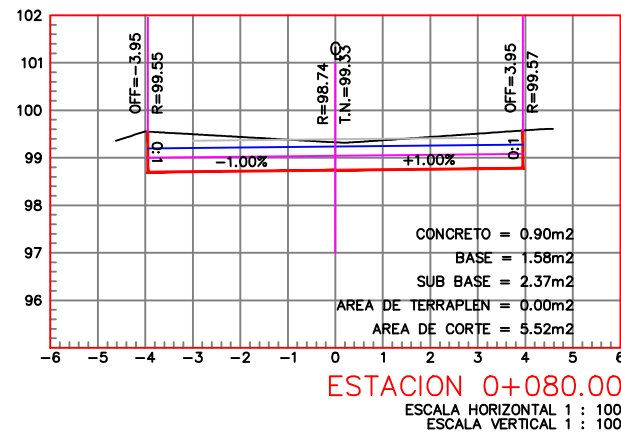
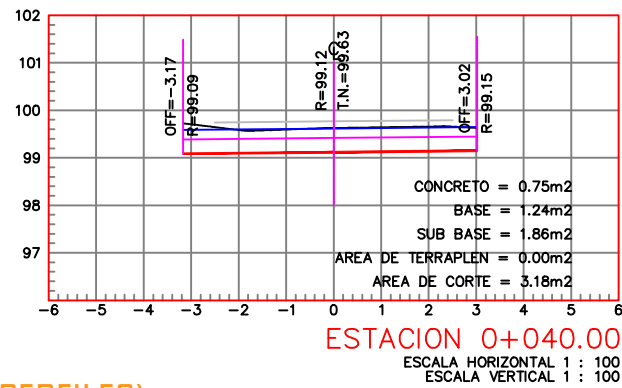
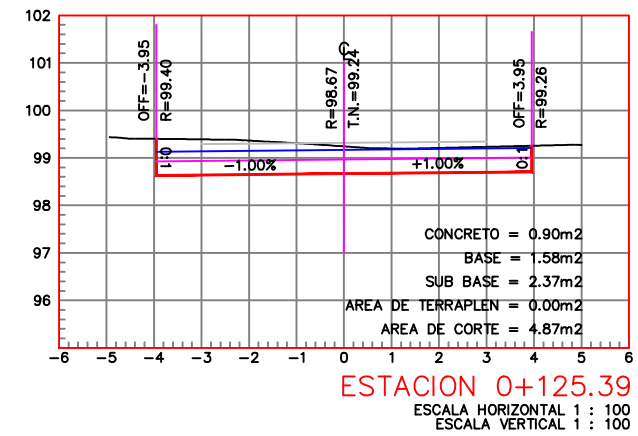
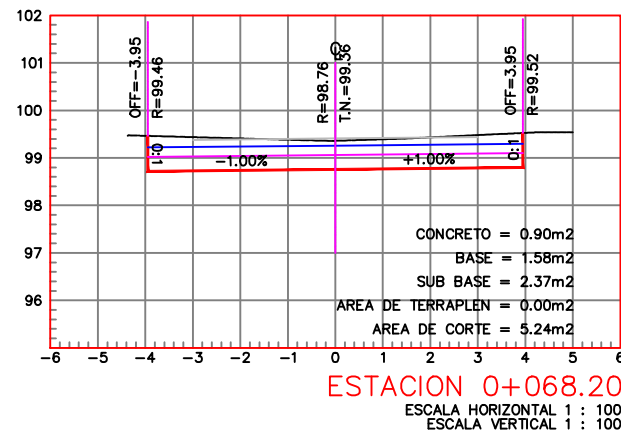
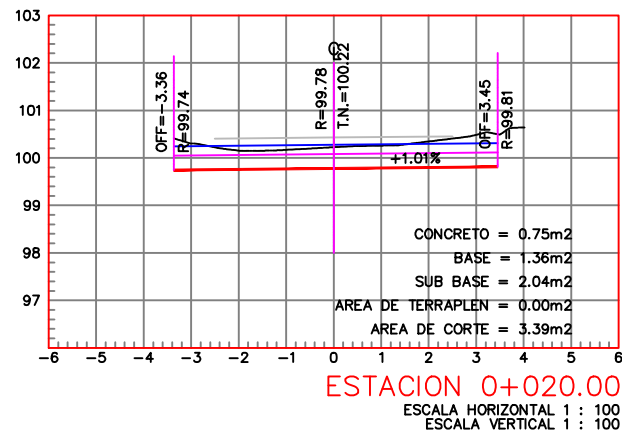
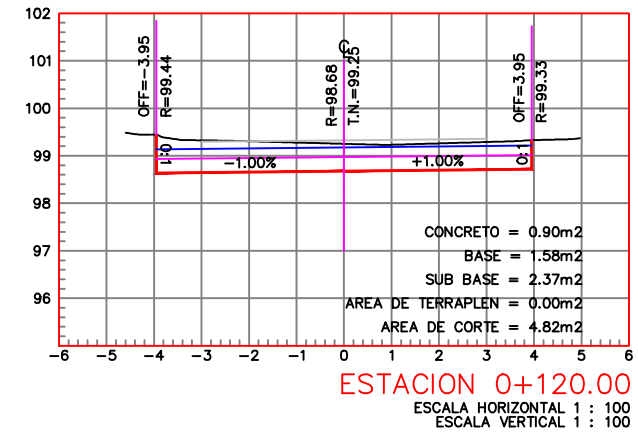
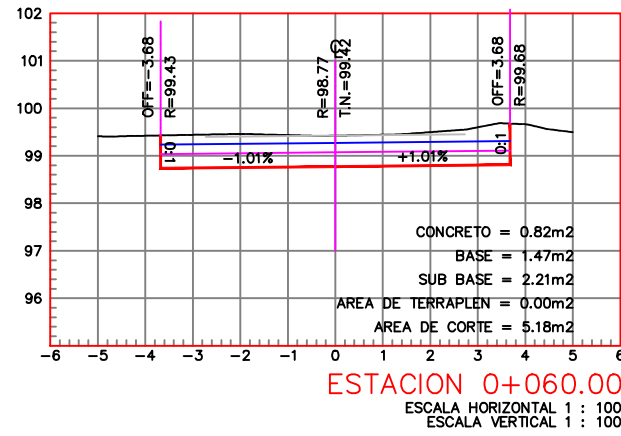
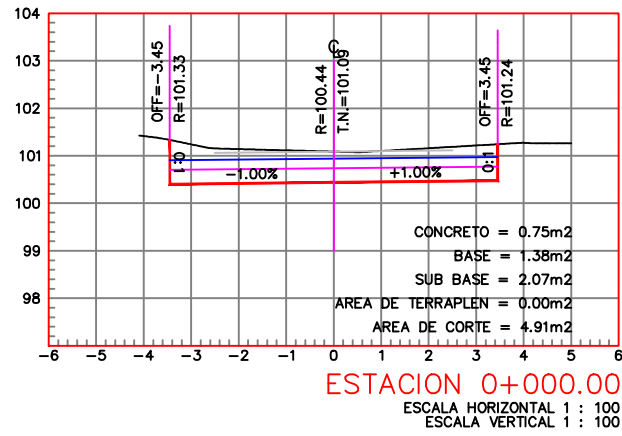
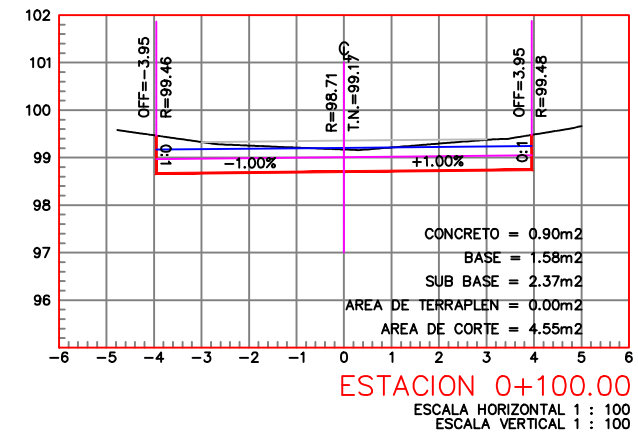
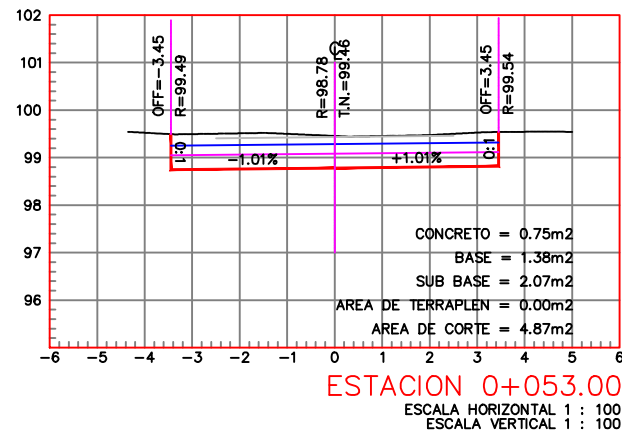


CUADRO DE CONSTRUCCION EJE DE PROYECTO CALLE JUAN PABLO SAINZ							
LADO	EST	PV	RUMBO	DISTANCIA	V	COORDENADAS	
						Y	X
					1	2,750,056.0489	257,801.1479
1	2		N 06°03'00.15" E	26.115	2	2,750,082.0182	257,803.9003
2	3		N 03°54'24.39" E	14.752	3	2,750,096.7363	257,804.9054
3	4		N 01°45'44.79" W	12.384	4	2,750,109.1145	257,804.5245
4	5		N 21°24'10.70" E	14.921	5	2,750,123.0063	257,809.9695
5	6		N 06°02'03.77" E	41.296	6	2,750,164.0736	257,814.3108
6	7		N 09°12'13.55" E	21.403	7	2,750,185.2009	257,817.7341
7	8		N 09°33'33.49" E	33.457	8	2,750,218.1929	257,823.2902
8	9		N 07°17'59.81" E	44.579	9	2,750,262.4108	257,828.9546
9	10		N 08°09'03.52" E	59.413	10	2,750,321.2232	257,837.3782
10	11		N 09°36'02.08" E	20.543	11	2,750,341.4782	257,840.8043

LONGITUD = 288.862 m



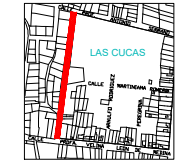
TOPOGRAFICO (PERFILES).-



H. AYUNTAMIENTO DE CULIACAN

PROYECTO:
PAVIMENTACION DE CONCRETO HIDRAULICO DE CALLE JUAN PABLO SAINZ TRAMO ENTRE CALLES PROFS. VELINA LEON DE MEDINA Y ANTONIO SERRANO, COLONIA LAS CUCAS, CULIACAN, SINALOA.

CROQUIS DE LOCALIZACION:



CONTENIDO:

TOPOGRAFICO (PERFILES).-

OBSERVACIONES:



ARQ. JUAN DE DIOS GAMEZ MENDIVIL
PRESIDENTE MUNICIPAL

ING. ROBERTO ALFONSO ZAZUETA TAPIA
DIR. MPAL. DE OBRAS Y SERVICIOS PUBLICOS

ARQ. ARLETTE DIAZ LEON
DIRECTOR DE OBRAS PUBLICAS

ELABORO:

UNIDAD DE EVALUACION TECNICA

REVISO:

UNIDAD DE EVALUACION TECNICA

CLAVE PRESUPUESTO:

PAV22.JUANPABLOSAINZ

COORDENADAS GEOGRAFICAS:

24°50'50.42" N 107°23'47.78" O

ESCALA:

S/ESC.

FECHA:

2022

ARCHIVO:

NUMERO DE PLANO:

3 DE 10