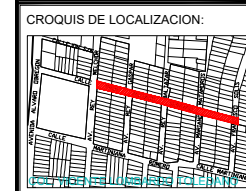




H. AYUNTAMIENTO DE CULIACAN

PROYECTO: PAVIMENTACION CON CONCRETO HIDRAULICO DE CALLE ANTONIO SERRANO, TRAMO ENTRE AV. REY MELCHOR Y AV. FRANCISCO SOLIS, COLONIA VICENTE LOMBARDO TOLEDANO, CULIACAN, SINALOA.



CONTENIDO: TOPOGRAFICO (PERFILES)-

OBSERVACIONES:



ARG. JUAN DE DIOS GAMEZ MENDIVIL PRESIDENTE MUNICIPAL

ING. ROBERTO ALFONSO ZAZUETA TAPIA SRIO. MPAL. DE OBRAS Y SERVICIOS PUBLICOS

ARG. ARLETTE DIAZ LEIN DIRECTOR DE OBRAS PUBLICAS

UNIDAD DE EVALUACION TECNICA

UNIDAD DE EVALUACION TECNICA

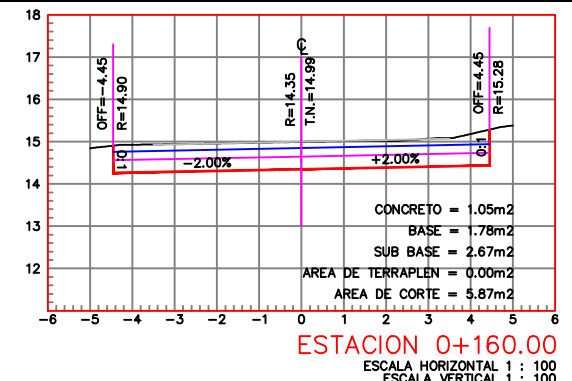
PAV122CALLEANTONIOSERRANO

24°50'52.25"N 107°23'29.37"O

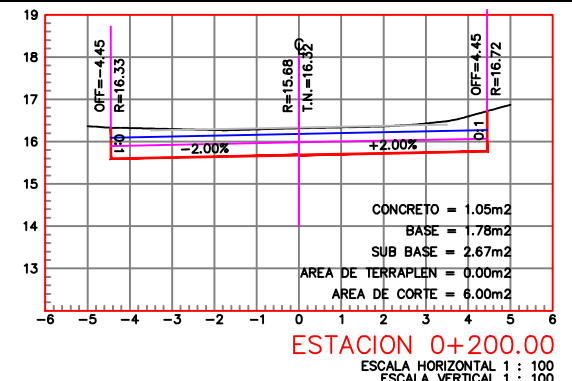
FECHA: 2022

ARCHIVO:

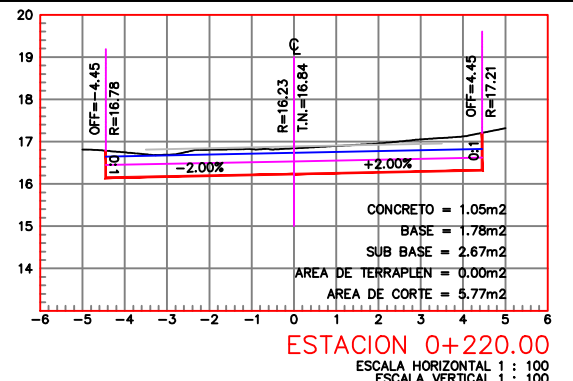
NUMERO DE PLANO: 4 DE 10



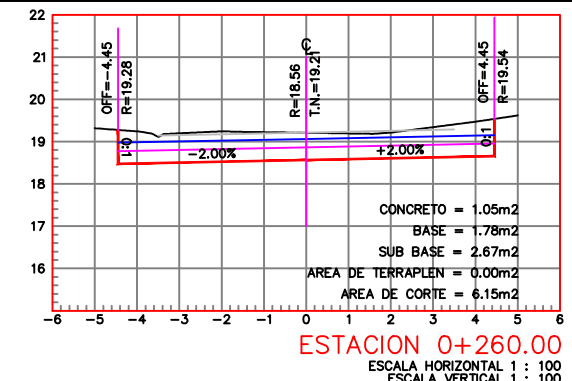
ESTACION 0+160.00 ESCALA HORIZONTAL 1 : 100 ESCALA VERTICAL 1 : 100



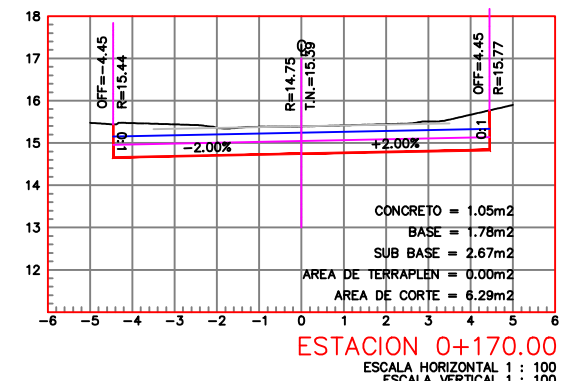
ESTACION 0+200.00 ESCALA HORIZONTAL 1 : 100 ESCALA VERTICAL 1 : 100



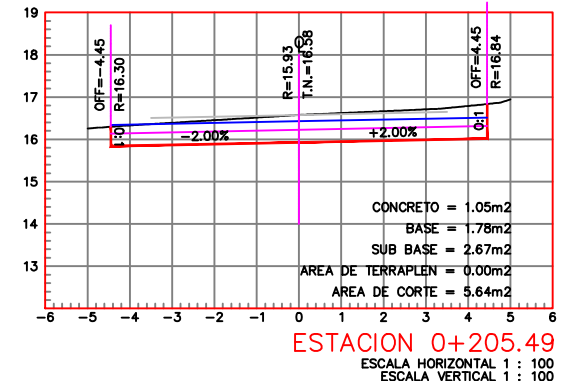
ESTACION 0+220.00 ESCALA HORIZONTAL 1 : 100 ESCALA VERTICAL 1 : 100



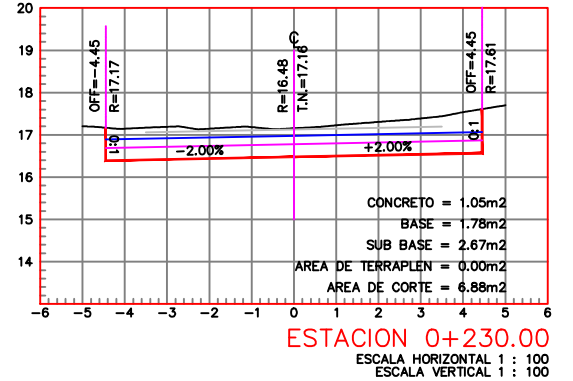
ESTACION 0+260.00 ESCALA HORIZONTAL 1 : 100 ESCALA VERTICAL 1 : 100



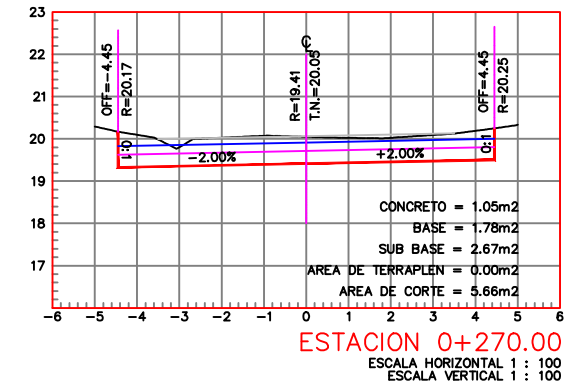
ESTACION 0+170.00 ESCALA HORIZONTAL 1 : 100 ESCALA VERTICAL 1 : 100



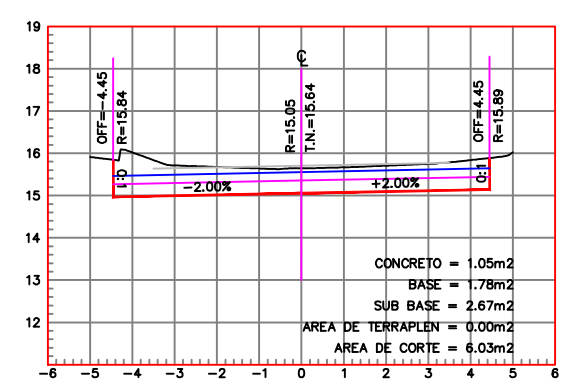
ESTACION 0+205.49 ESCALA HORIZONTAL 1 : 100 ESCALA VERTICAL 1 : 100



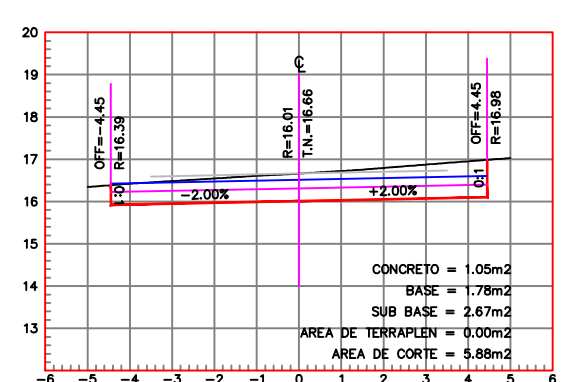
ESTACION 0+230.00 ESCALA HORIZONTAL 1 : 100 ESCALA VERTICAL 1 : 100



ESTACION 0+270.00 ESCALA HORIZONTAL 1 : 100 ESCALA VERTICAL 1 : 100



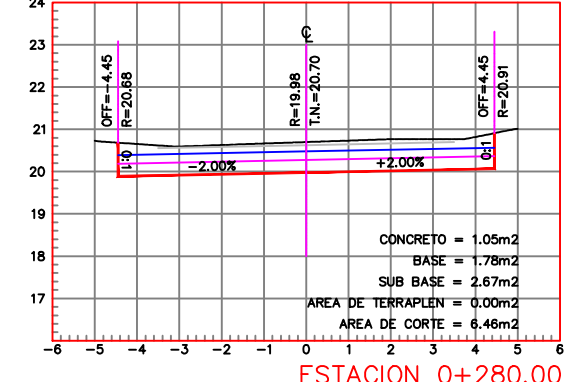
ESTACION 0+180.00 ESCALA HORIZONTAL 1 : 100 ESCALA VERTICAL 1 : 100



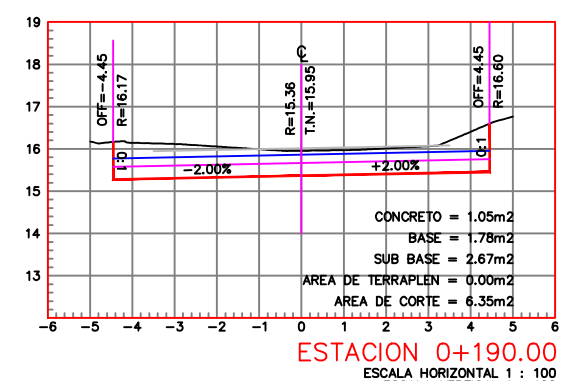
ESTACION 0+210.00 ESCALA HORIZONTAL 1 : 100 ESCALA VERTICAL 1 : 100



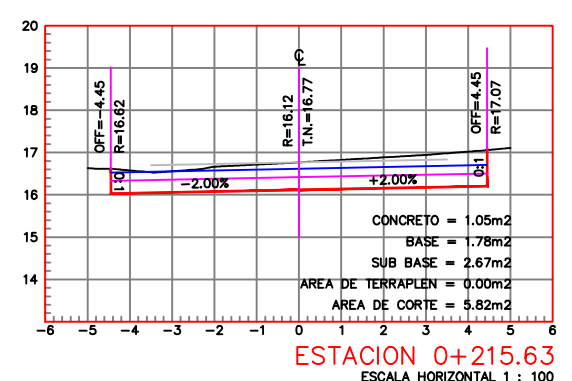
ESTACION 0+240.00 ESCALA HORIZONTAL 1 : 100 ESCALA VERTICAL 1 : 100



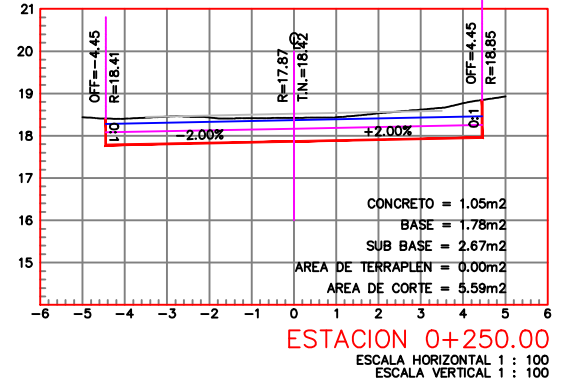
ESTACION 0+280.00 ESCALA HORIZONTAL 1 : 100 ESCALA VERTICAL 1 : 100



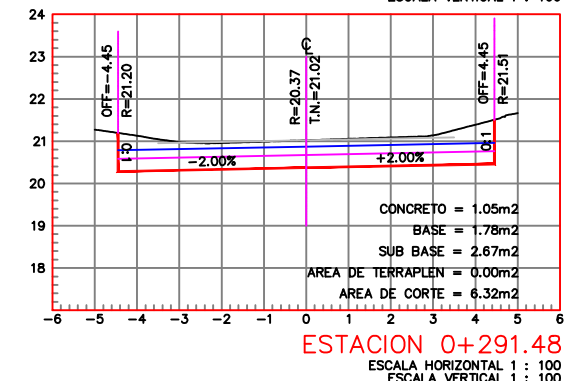
ESTACION 0+190.00 ESCALA HORIZONTAL 1 : 100 ESCALA VERTICAL 1 : 100



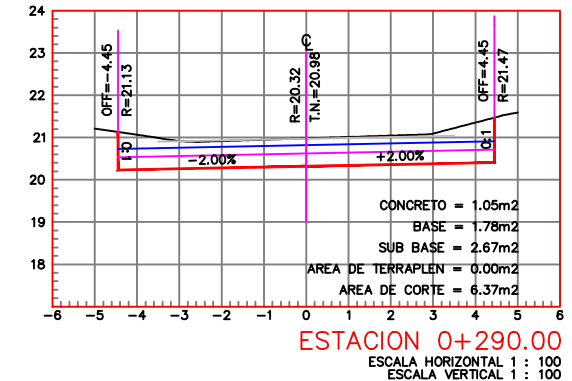
ESTACION 0+215.63 ESCALA HORIZONTAL 1 : 100 ESCALA VERTICAL 1 : 100



ESTACION 0+250.00 ESCALA HORIZONTAL 1 : 100 ESCALA VERTICAL 1 : 100



ESTACION 0+291.48 ESCALA HORIZONTAL 1 : 100 ESCALA VERTICAL 1 : 100



ESTACION 0+290.00 ESCALA HORIZONTAL 1 : 100 ESCALA VERTICAL 1 : 100

TOPOGRAFICO (PERFILES)-