



H. AYUNTAMIENTO DE CULIACAN

PROYECTO:

PAVIMENTACION CON CONCRETO HIDRAULICO DE CALLE EULALID GUTIERREZ, TRAMO ENTRE AV. LIBERALISMO Y AV. LUIS ECHEVERRIA, EN LA COLONIA LAZARD CARDENAS, CULIACAN, SINALOA.

CROQUIS DE LOCALIZACION:



CONTENIDO:

TOPOGRAFICO (PERFILES)-

OBSERVACIONES:



ARG. JUAN DE DIOS GAMEZ MENDIVIL PRESIDENTE MUNICIPAL

ING. ROBERTO ALFONSO ZAZUETA TAPIA SRIO. MPAL. DE OBRAS Y SERVICIOS PUBLICOS

ARG. ARLETTE DIAZ LEON DIRECTOR DE OBRAS PUBLICAS

ELABORO:

UNIDAD DE EVALUACION TECNICA

REVISO:

UNIDAD DE EVALUACION TECNICA

CLAVE PRESUPUESTO:

PAV122E.CAL.IDGUTIERREZ.LIBERALISMO.Y.ECHEVERRIA

COORDENADAS GEOGRAFICAS:

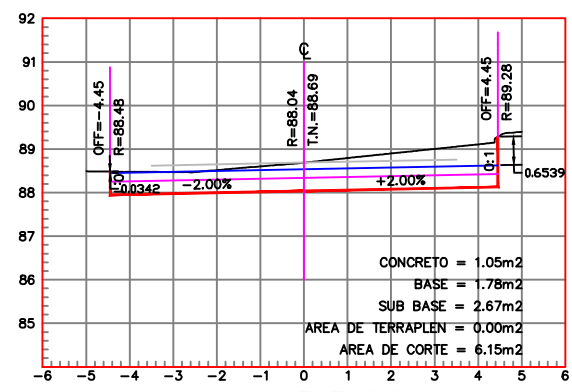
24°46'22.98"N 107°23'4.36"O

ESCALA:

S/ESC. FECHA: 2022

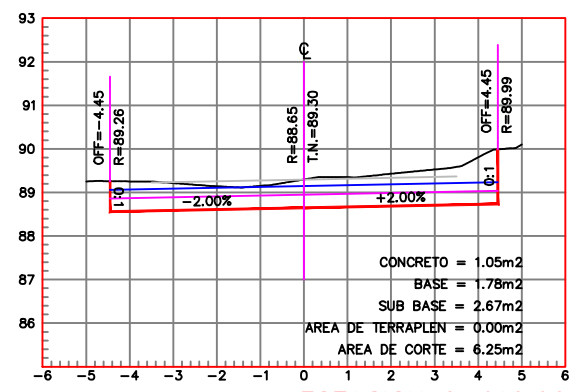
ARCHIVO:

NUMERO DE PLANO:

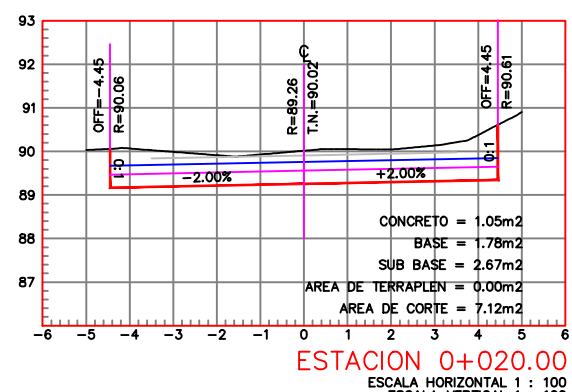


ESTACION 0+00.00

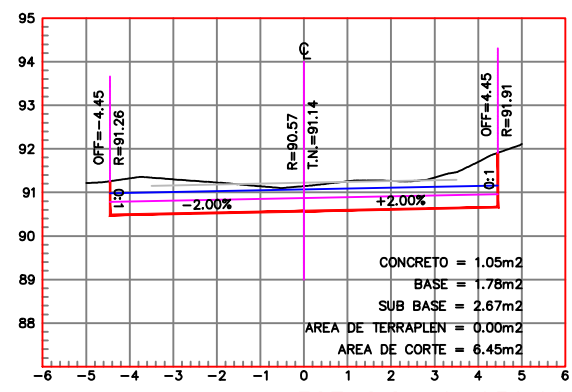
REMATAR NIVELES A CONCRETO!!!



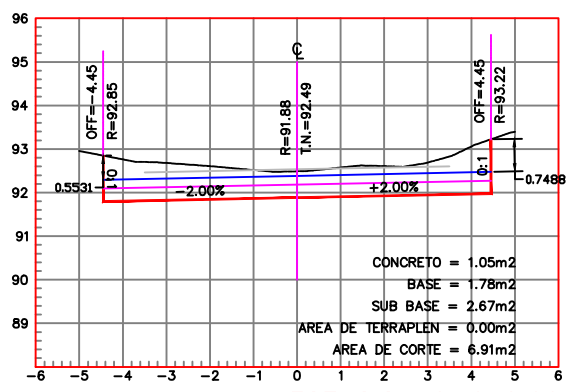
ESTACION 0+010.00



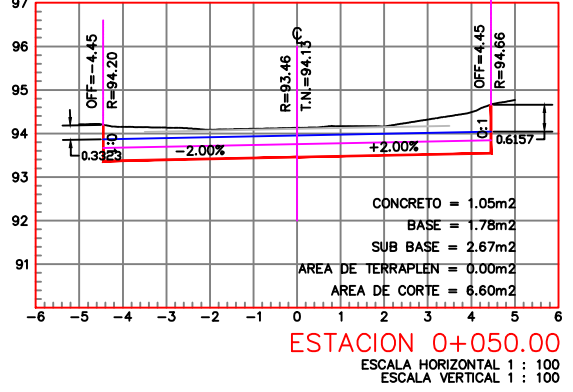
ESTACION 0+020.00



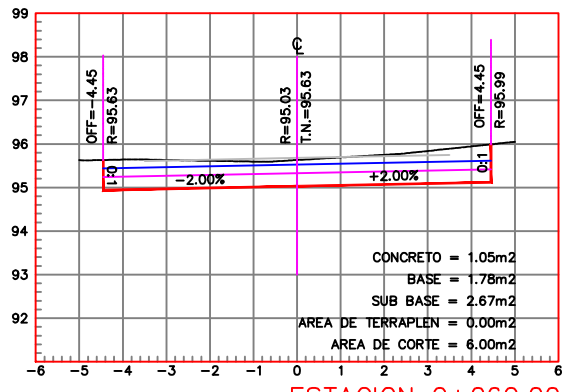
ESTACION 0+030.00



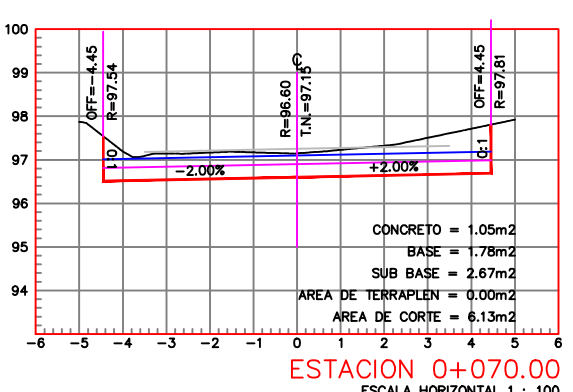
ESTACION 0+040.00



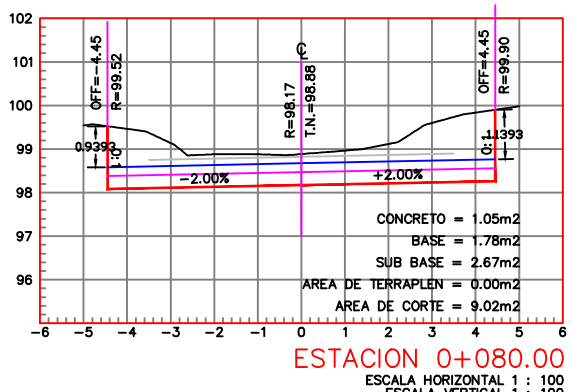
ESTACION 0+050.00



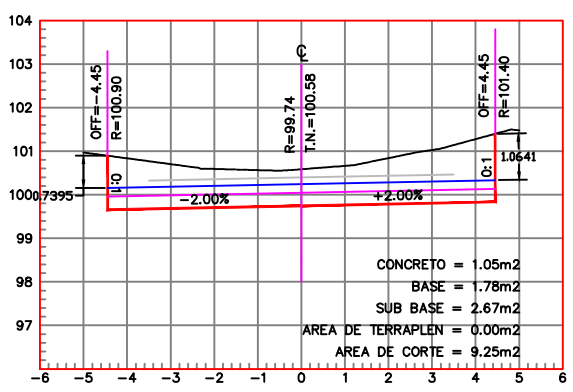
ESTACION 0+060.00



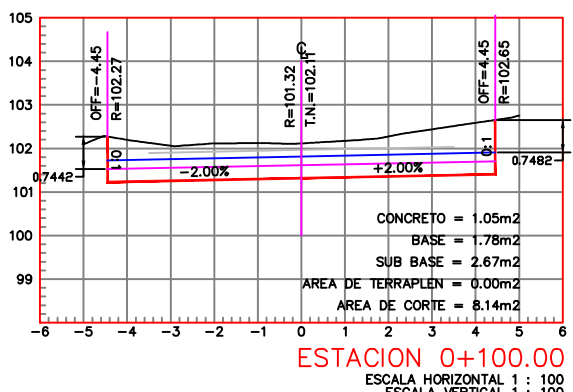
ESTACION 0+070.00



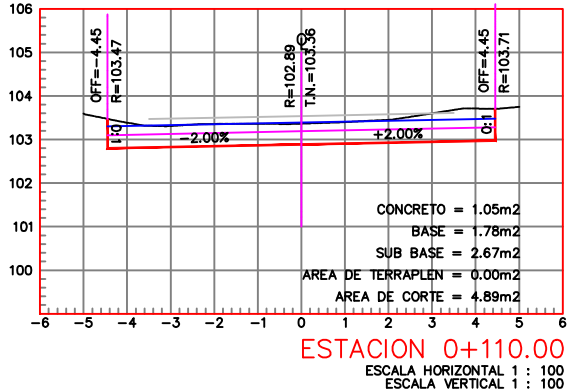
ESTACION 0+080.00



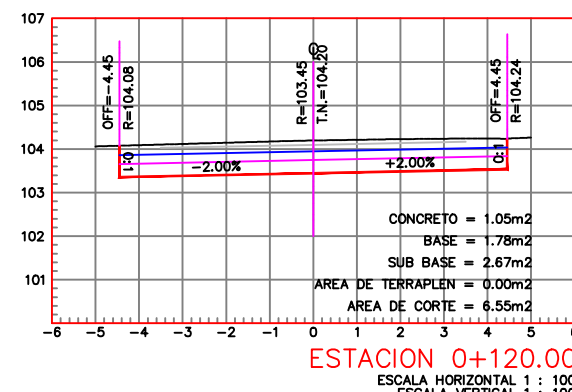
ESTACION 0+090.00



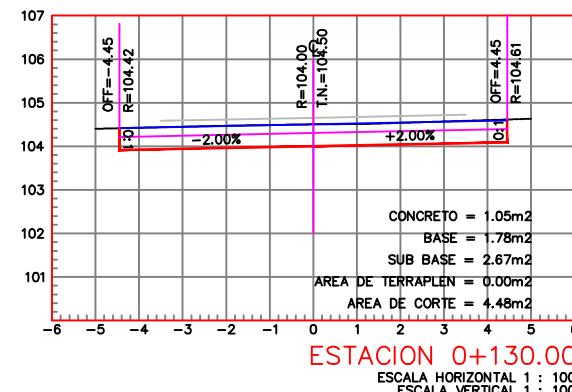
ESTACION 0+100.00



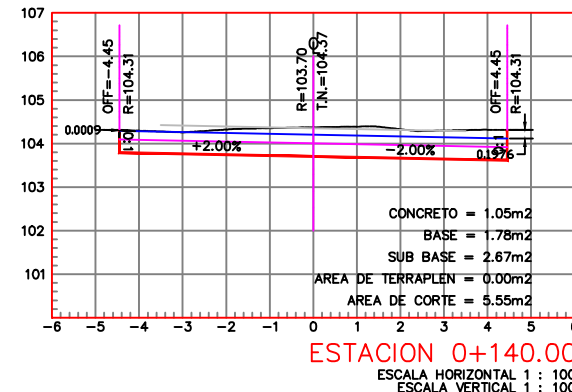
ESTACION 0+110.00



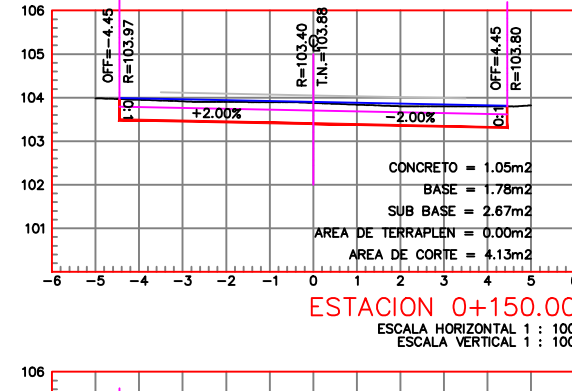
ESTACION 0+120.00



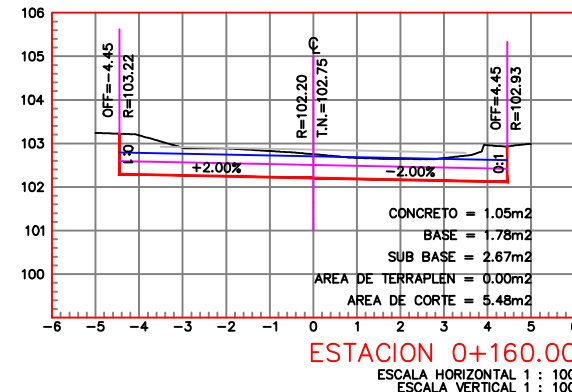
ESTACION 0+130.00



ESTACION 0+140.00



ESTACION 0+150.00



ESTACION 0+160.00