

MAZATLÁN  
DONDE SE ROMPEN LAS OLAS

PRESIDENTE MUNICIPAL

QFB. LUIS GUILLERMO BENITEZ TORRES

DIRECTOR DE OBRAS PUBLICAS

M.I. JUAN DE DIOS GARAY VELAZQUEZ

SUBDIRECTOR DE OBRAS PUBLICAS

ARQ. CARLOS JESUS TAPIA CAMACHO

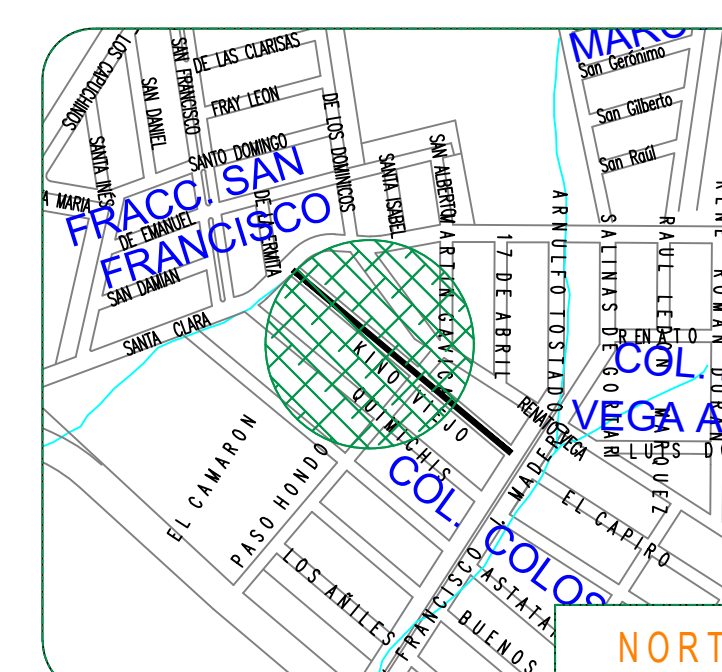
JEFE DEL DEPTO. DE PROYECTO Y TOPOGRAFIA

ING. JUAN CARLOS GALARZA BARRON

INTEGRANTES DEL DEPARTAMENTO DE PROYECTOS:

ING. CARLOS MANUEL TAPIA BARRON  
ARQ. PATRICIA ARAUZ CRISTERNA  
ARQ. JESUS IVAN MORENO JIMENEZ

PROYECTO: CALLE KINO VIEJO  
ENTRE AV. SANTA CLARA Y FCOS. I. MADERO  
EN COL. COLOSIO SI



LOCALIZACION



ESCALA:

S/E

LAMINA No.

2


FECHA:

JULIO DEL 2019

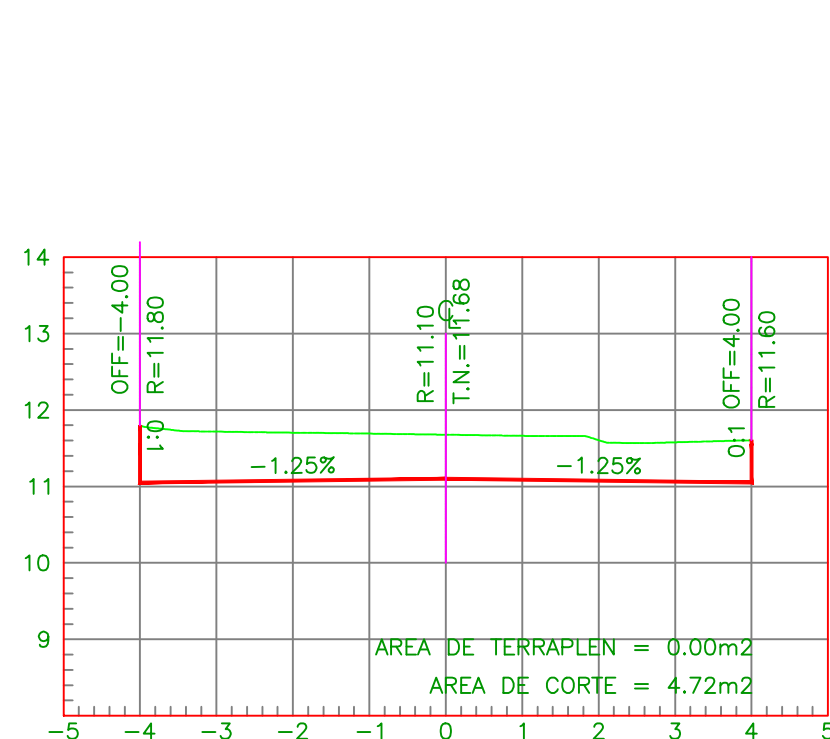
DISEÑO - DIBUJO:

ING. CARLOS MANUEL TAPIA BARRON  
ARQ. JESUS IVAN MORENO JIMENEZ

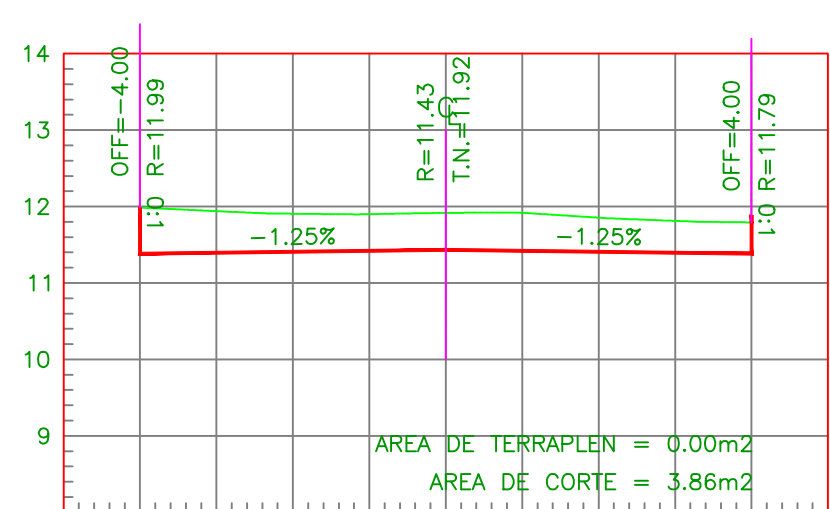
CLAVE



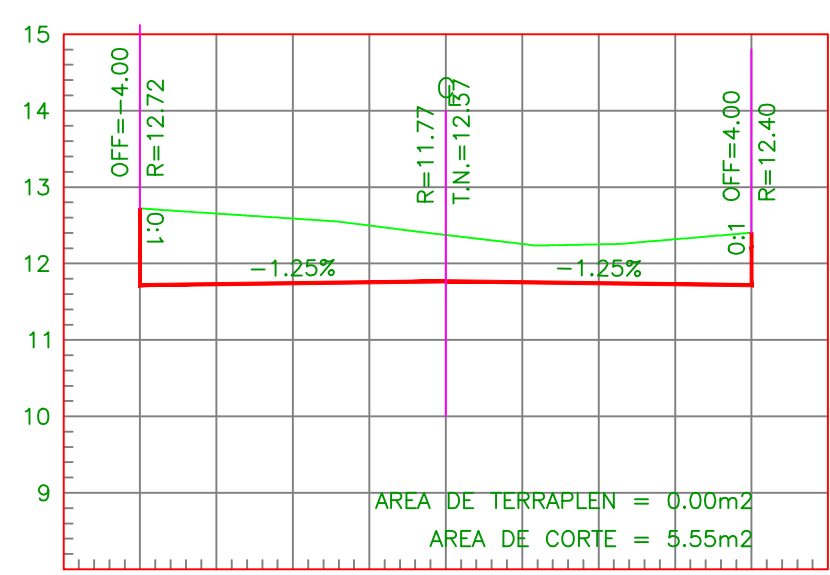
MUNICIPIO DE MAZATLAN  
CALLE ANGEL FLORES S/N COLONIA CENTRO MAZATLAN, S.N.



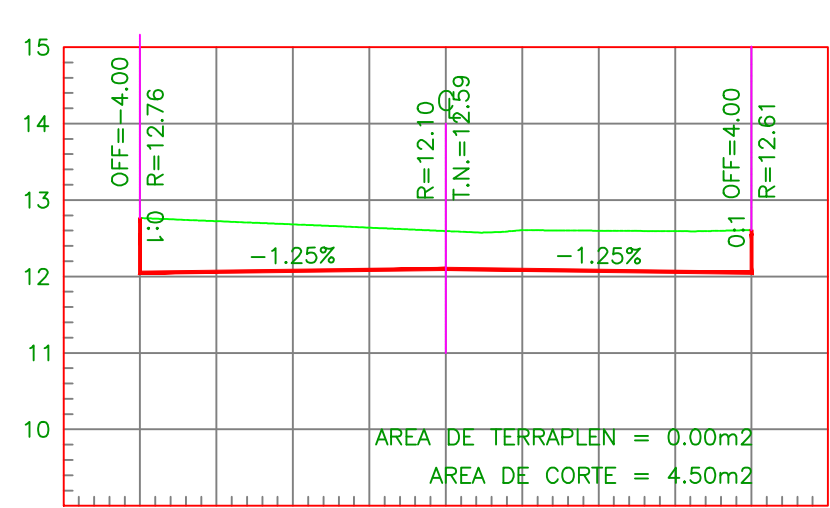
ESTACION O+060.000  
ESCALA HORIZONTAL 1 : 100  
ESCALA VERTICAL 1 : 100



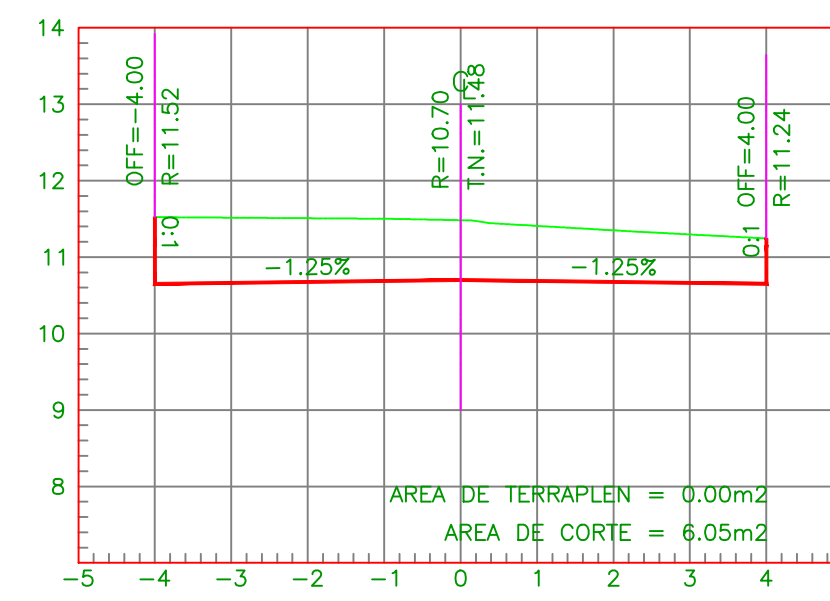
ESTACION O+040.000  
ESCALA HORIZONTAL 1 : 100  
ESCALA VERTICAL 1 : 100



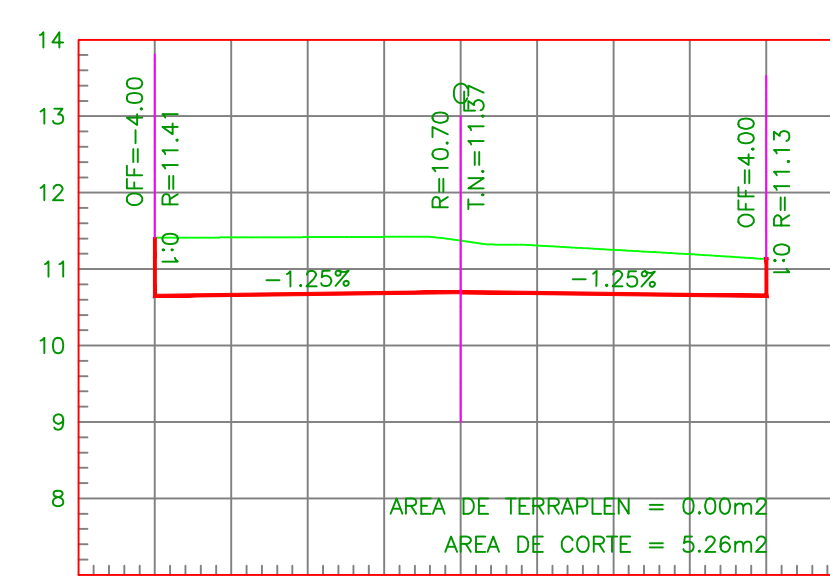
ESTACION O+020.000  
ESCALA HORIZONTAL 1 : 100  
ESCALA VERTICAL 1 : 100



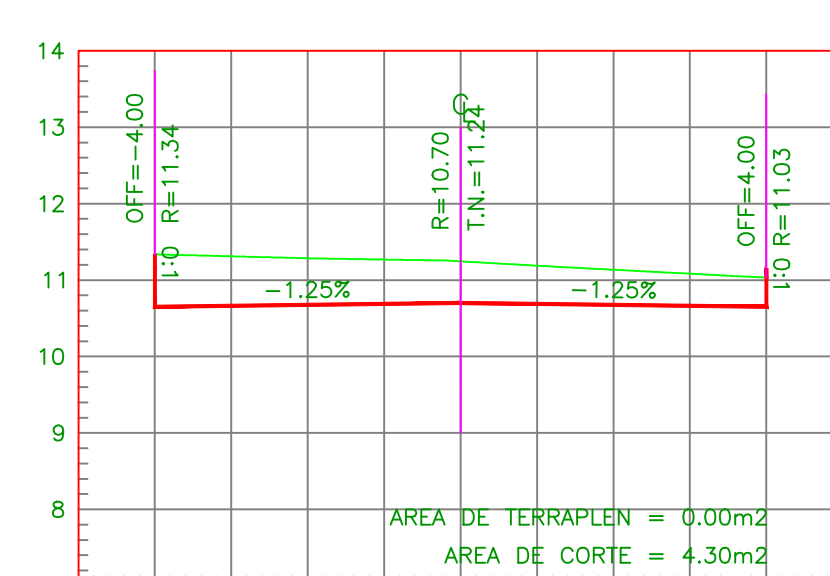
ESTACION O+000.000  
ESCALA HORIZONTAL 1 : 100  
ESCALA VERTICAL 1 : 100



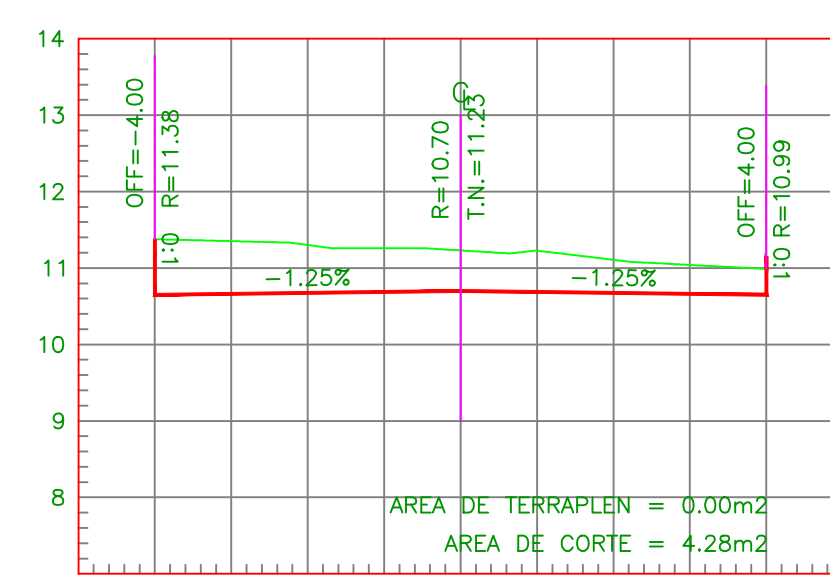
ESTACION O+087.061  
ESCALA HORIZONTAL 1 : 100  
ESCALA VERTICAL 1 : 100



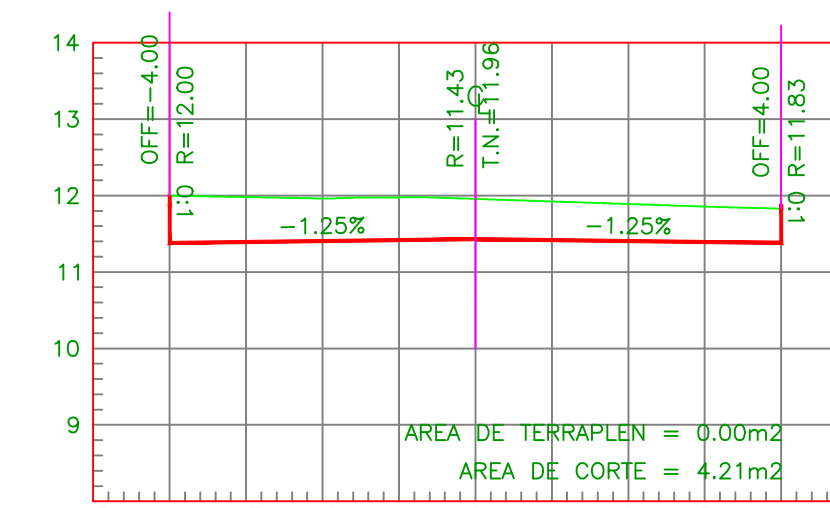
ESTACION O+082.561  
ESCALA HORIZONTAL 1 : 100  
ESCALA VERTICAL 1 : 100



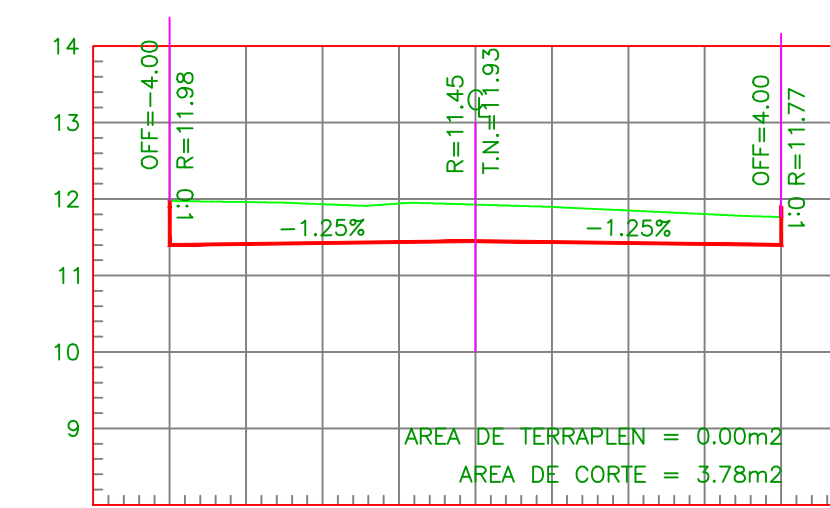
ESTACION O+080.000  
ESCALA HORIZONTAL 1 : 100  
ESCALA VERTICAL 1 : 100



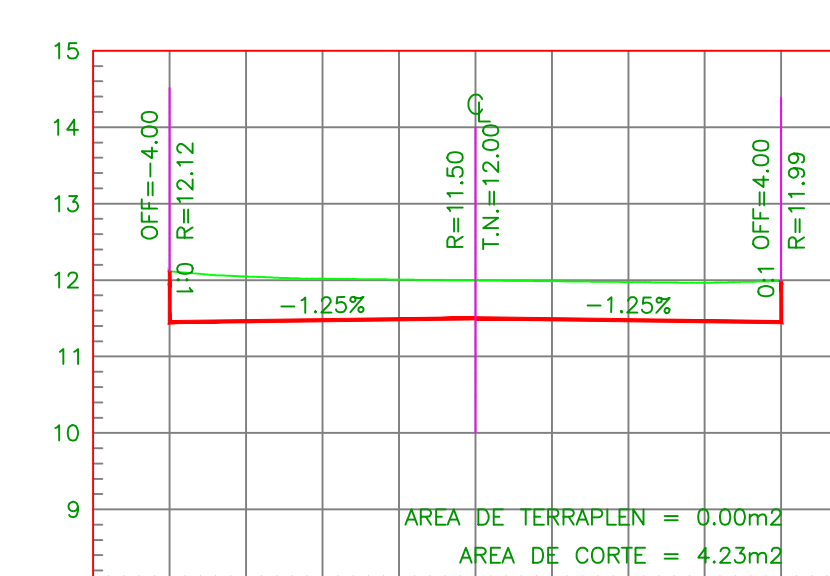
ESTACION O+078.061  
ESCALA HORIZONTAL 1 : 100  
ESCALA VERTICAL 1 : 100



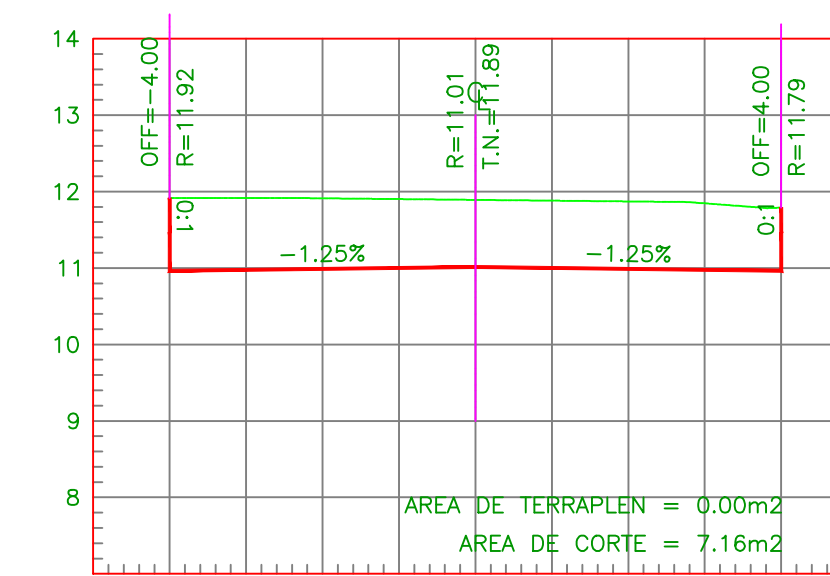
ESTACION O+136.576  
ESCALA HORIZONTAL 1 : 100  
ESCALA VERTICAL 1 : 100



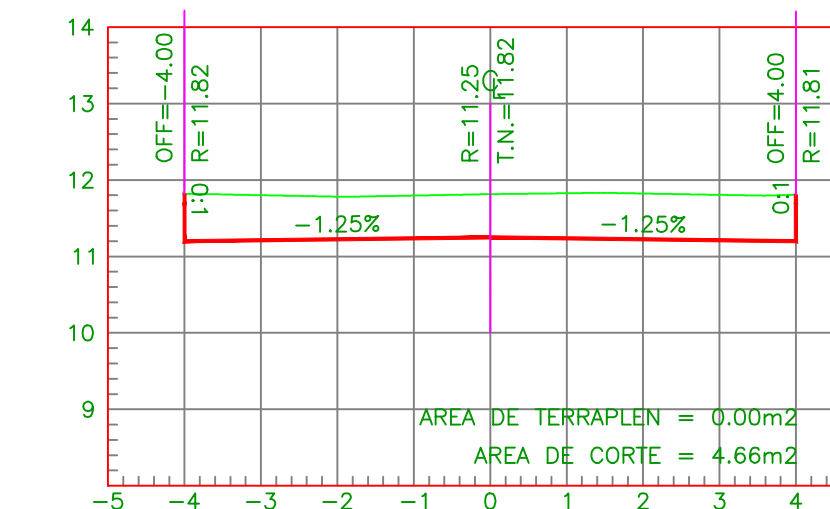
ESTACION O+132.076  
ESCALA HORIZONTAL 1 : 100  
ESCALA VERTICAL 1 : 100



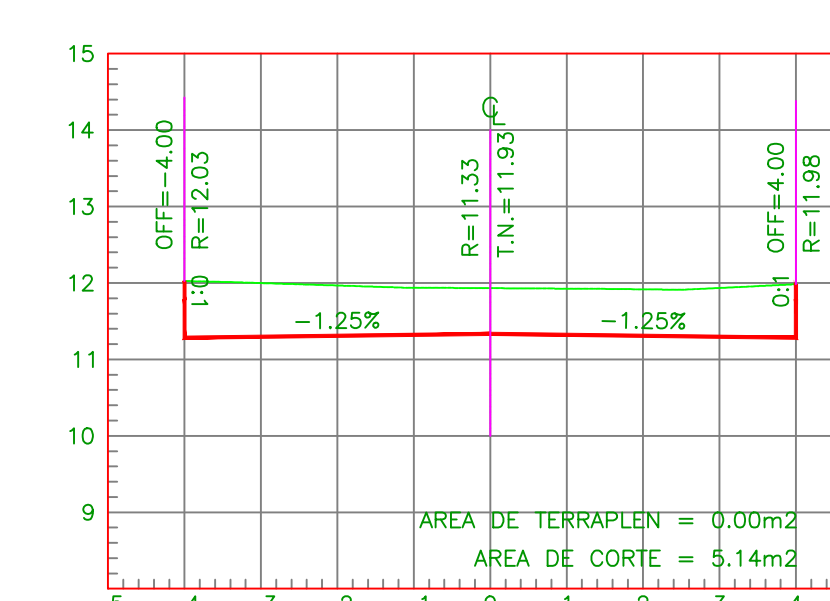
ESTACION O+120.000  
ESCALA HORIZONTAL 1 : 100  
ESCALA VERTICAL 1 : 100



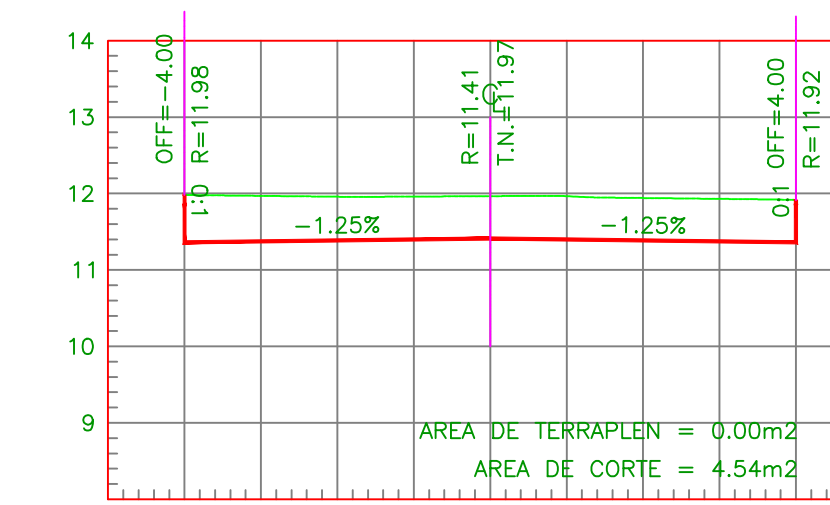
ESTACION O+100.000  
ESCALA HORIZONTAL 1 : 100  
ESCALA VERTICAL 1 : 100



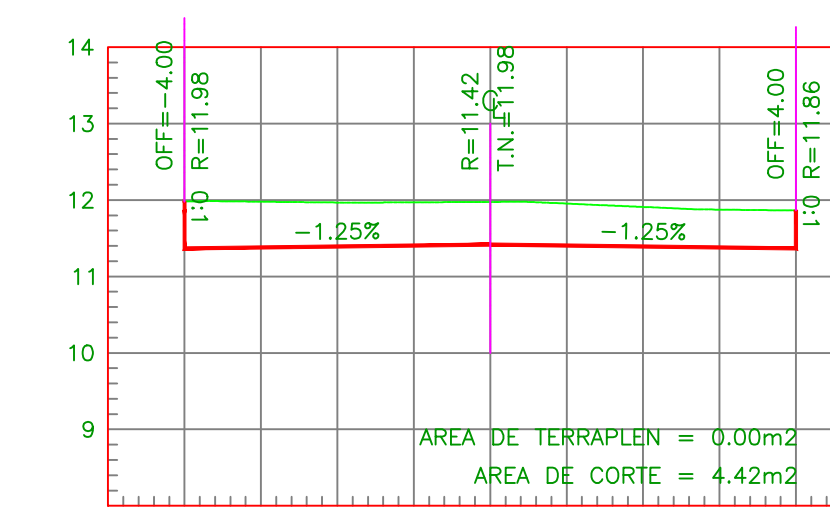
ESTACION O+180.000  
ESCALA HORIZONTAL 1 : 100  
ESCALA VERTICAL 1 : 100



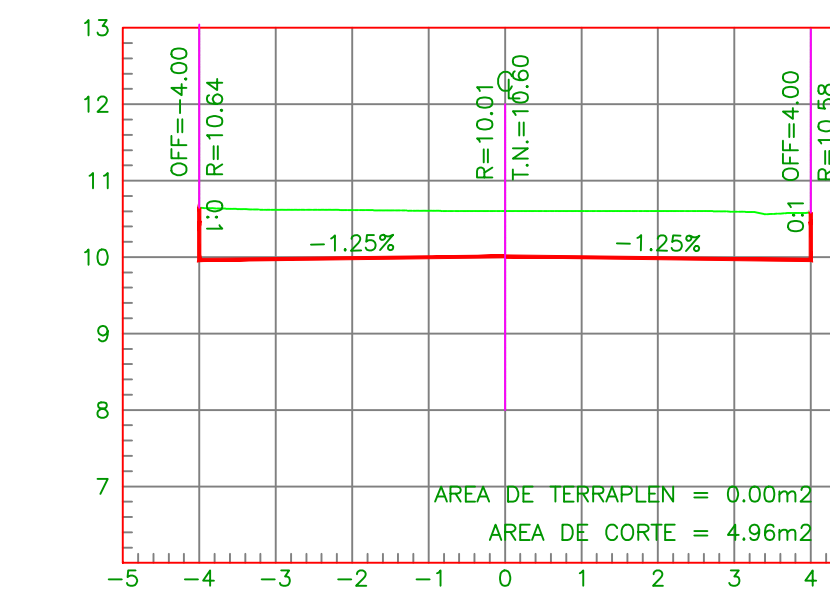
ESTACION O+160.000  
ESCALA HORIZONTAL 1 : 100  
ESCALA VERTICAL 1 : 100



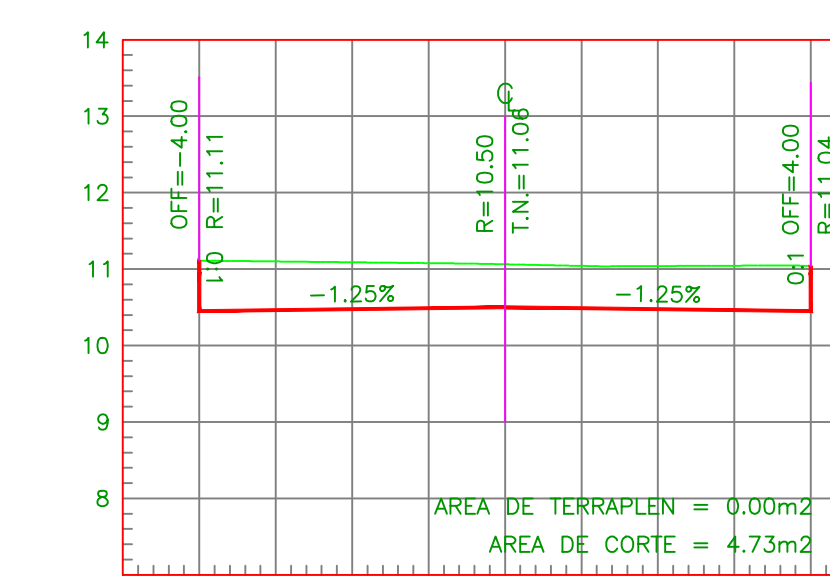
ESTACION O+141.076  
ESCALA HORIZONTAL 1 : 100  
ESCALA VERTICAL 1 : 100



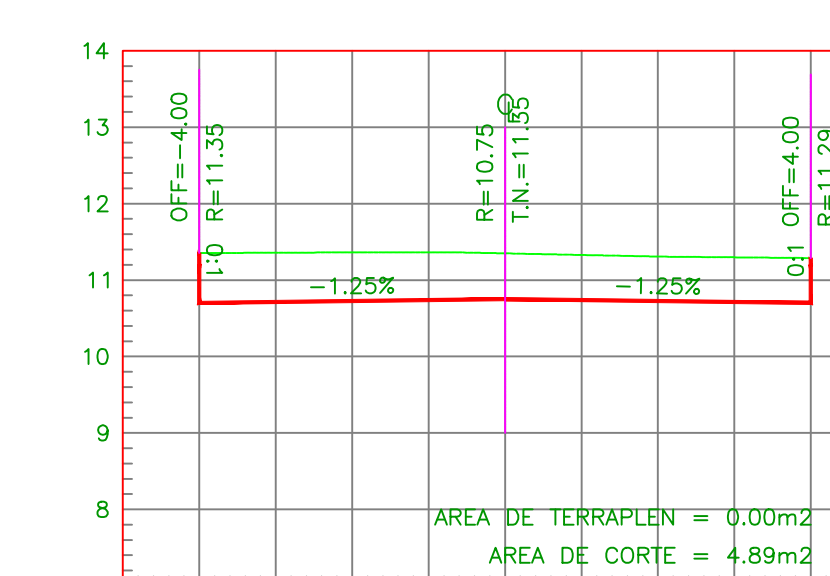
ESTACION O+140.000  
ESCALA HORIZONTAL 1 : 100  
ESCALA VERTICAL 1 : 100



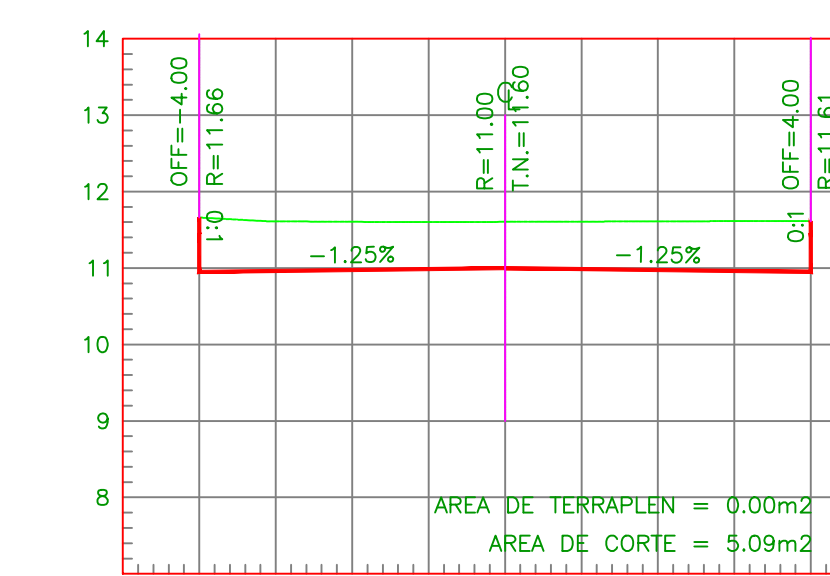
ESTACION O+260.000  
ESCALA HORIZONTAL 1 : 100  
ESCALA VERTICAL 1 : 100



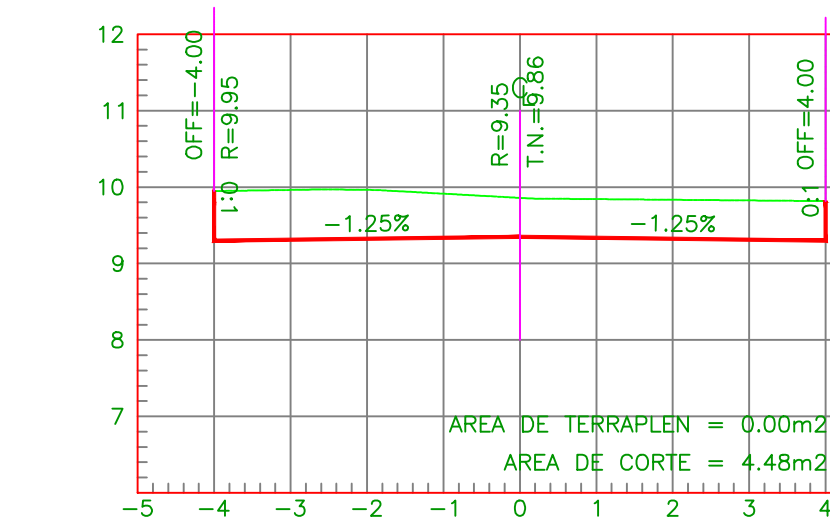
ESTACION O+240.000  
ESCALA HORIZONTAL 1 : 100  
ESCALA VERTICAL 1 : 100



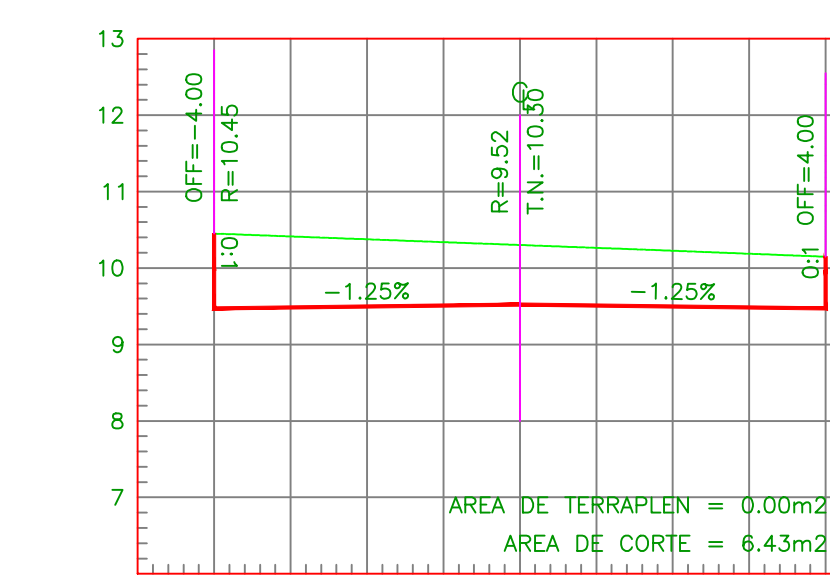
ESTACION O+220.000  
ESCALA HORIZONTAL 1 : 100  
ESCALA VERTICAL 1 : 100



ESTACION O+200.000  
ESCALA HORIZONTAL 1 : 100  
ESCALA VERTICAL 1 : 100



ESTACION O+287.006  
ESCALA HORIZONTAL 1 : 100  
ESCALA VERTICAL 1 : 100



ESTACION O+280.000  
ESCALA HORIZONTAL 1 : 100  
ESCALA VERTICAL 1 : 100