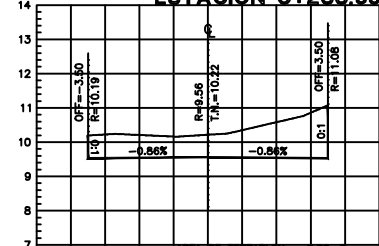


**ESTACION O+288.69**



**ESTACION O+286.69**



**ESTACION O+286.69**



**ESTACION O+280.00**

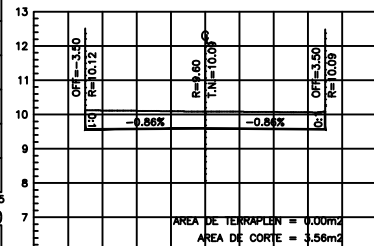


**ESTACION O+260.00**

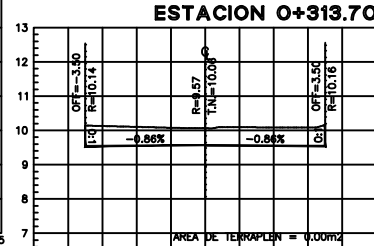


**ESTACION O+246.02**

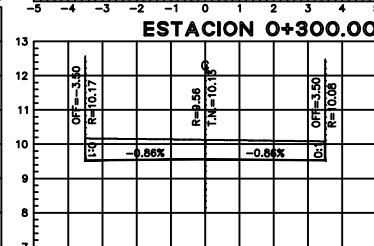
ESCALA HORIZONTAL 1 : 100  
ESCALA VERTICAL 1 : 100



**ESTACION O+313.70**



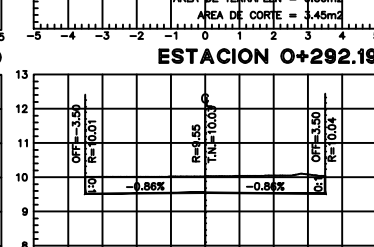
**ESTACION O+300.00**



**ESTACION O+300.00**



**ESTACION O+295.69**

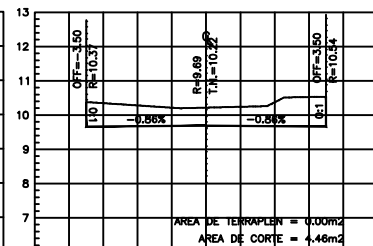


**ESTACION O+292.19**

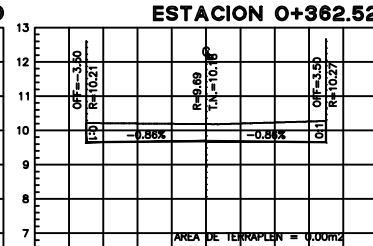


**ESTACION O+290.69**

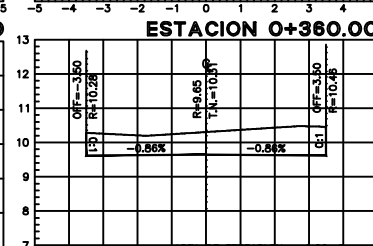
ESCALA HORIZONTAL 1 : 100  
ESCALA VERTICAL 1 : 100



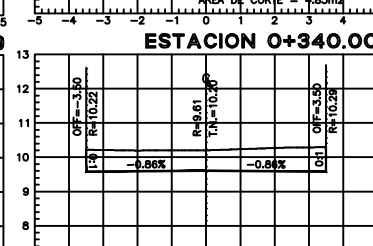
**ESTACION O+362.52**



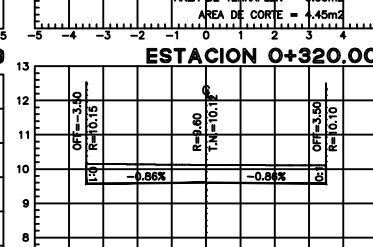
**ESTACION O+360.00**



**ESTACION O+360.00**



**ESTACION O+340.00**

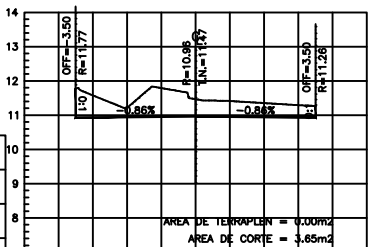


**ESTACION O+320.00**

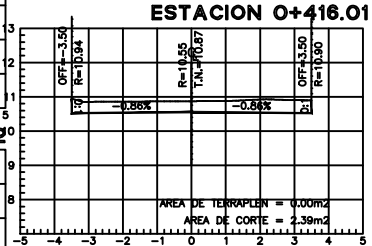


**ESTACION O+316.72**

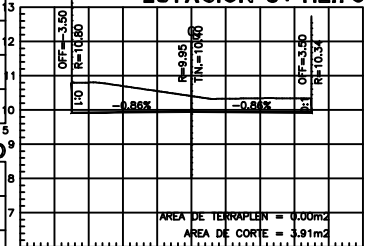
ESCALA HORIZONTAL 1 : 100  
ESCALA VERTICAL 1 : 100



**ESTACION O+416.01**



**ESTACION O+412.76**



**ESTACION O+400.00**



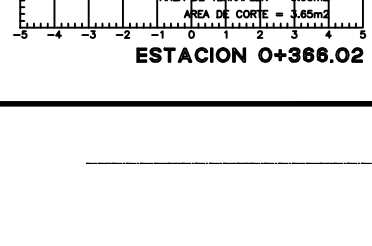
**ESTACION O+400.00**



**ESTACION O+380.00**



**ESTACION O+369.53**



**ESTACION O+366.02**

ESCALA HORIZONTAL 1 : 100  
ESCALA VERTICAL 1 : 100



**MAZATLÁN**  
DONDE SE ROMPEN LAS OLAS

PRESIDENTE MUNICIPAL  
**QFB. LUIS GUILLERMO BENITEZ TORRES**

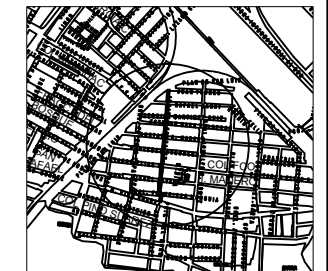
DIRECTOR DE OBRAS PUBLICAS  
**M.I. JUAN DE DIOS GARAY VELAZQUEZ**

SUBDIRECTOR DE OBRAS PUBLICAS  
**ARQ. CARLOS JESUS TAPIA CAMACHO**

JEFE DEL DEPTO. DE PROYECTO Y TOPOGRAFIA  
**ING. JUAN CARLOS GALARZA BARRON**


INTEGRANTES DEL DEPARTAMENTO DE PROYECTOS:  
**ING. CARLOS MANUEL TAPIA BARRON**  
**ARQ. JESUS IVAN MORENO JIMENEZ**  
**ARQ. ANA GABRIELA OSUNA RENDON**

PROYECTO:  
**CALLE ABRAHAM GONZALEZ**  
ENTRE AV. JOSE MARIA PINO SUAREZ Y CALLE JUAN TORRES  
COL. FRANCISCO I. MADERO



LOCALIZACION  
NORTE

ESCALA:	LAMINA No.
S/E	4
FECHA:	CLAVE
MARZO DEL 2021	DOP-21-218
DISEÑO - DIBUJO: ING. CARLOS MANUEL TAPIA BARRON ARQ. JESUS IVAN MORENO JIMENEZ	



MUNICIPIO DE MAZATLÁN  
CALLE ANGEL FLORES S/N COLONIA CENTRO MAZATLÁN . S.N.

**OBRAS PUBLICAS**