



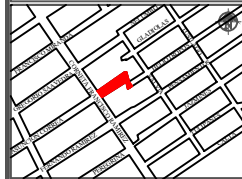
H. AYUNTAMIENTO DE CULIACAN

PROYECTO:

PAVIMENTACION CON CONCRETO HIDRAULICO DE LA CALLE HELIOTROPOS GRAL. ASCENSION CORREA ENTRE CALLE CORNETA FRANCISCO RAMIREZ Y AV.SALVA EN COLONIA 21 DE MARZO, CULIACAN, SINALOA.

CULIACAN, SINALOA.

CROQUIS DE LOCALIZACION:



CONTENIDO:

-SECCION TRAMO 1

OBSERVACIONES:



ARQ. JUAN DE DIOS GAMEZ MENDIVIL
PRESIDENTE MUNICIPAL.

ING. ROBERTO ALFONSO ZAZUETA TAPIA
GERENTE MUNICIPAL DE OBRAS Y SERVICIOS PUBLICOS

ARQ. ARLETTE DIAZ LEON
DIRECTOR DE OBRAS PUBLICAS

ELABORO:

REVISO:

UNIDAD DE EVALUACION TECNICA

CLAVE PRESUPUESTO:

PAV22CALLEHELIOTROPOS

COORDENADAS GEOGRAFICAS:

24°46'45.92"N 107°21'38.84"O

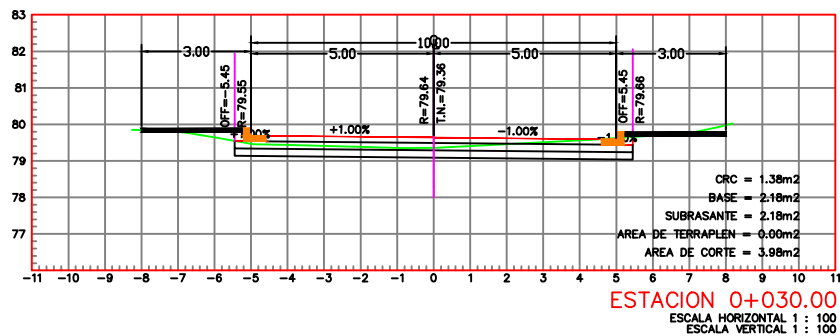
ESCALA:

S/ES.C. FECHA: 2022

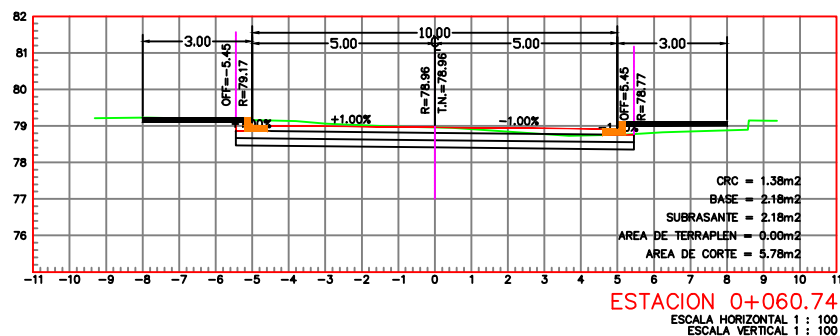
ARCHIVO:

NUMERO DE PLANO:

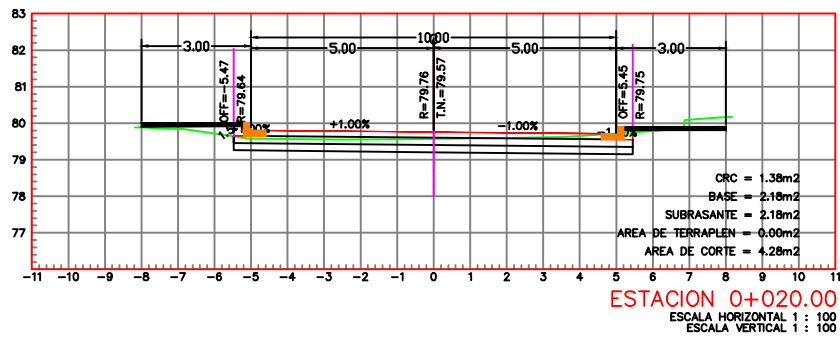
5 - 15



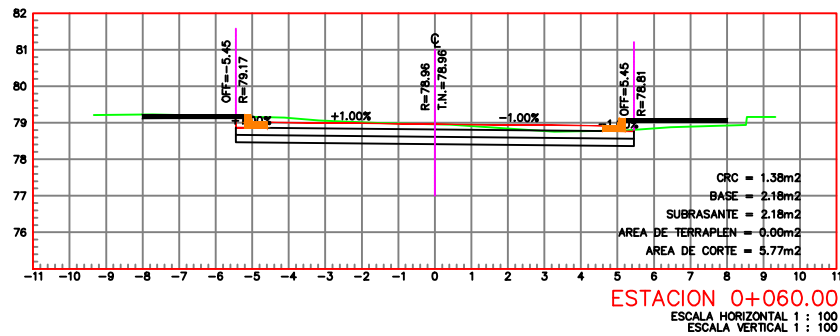
ESTACION 0+030.00
ESCALA HORIZONTAL 1 : 100
ESCALA VERTICAL 1 : 100



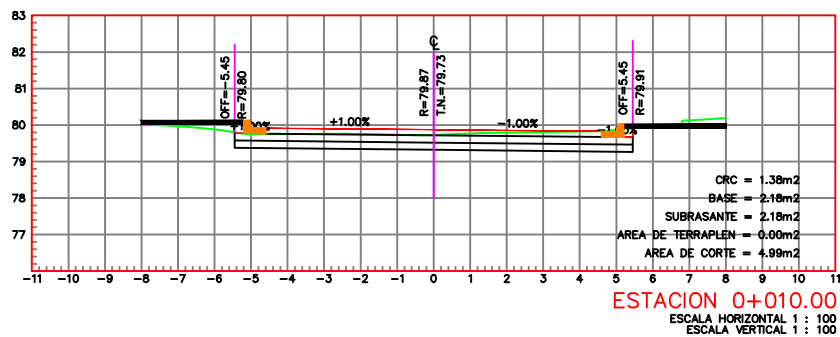
ESTACION 0+060.74
ESCALA HORIZONTAL 1 : 100
ESCALA VERTICAL 1 : 100



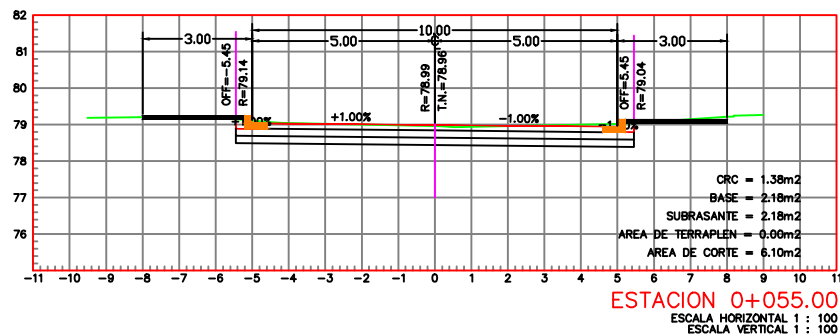
ESTACION 0+020.00
ESCALA HORIZONTAL 1 : 100
ESCALA VERTICAL 1 : 100



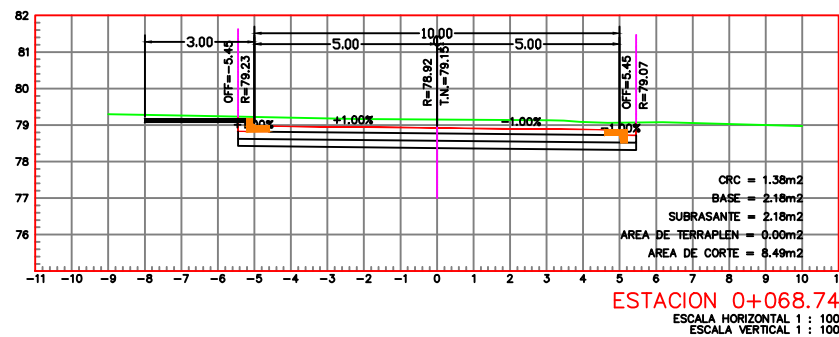
ESTACION 0+060.00
ESCALA HORIZONTAL 1 : 100
ESCALA VERTICAL 1 : 100



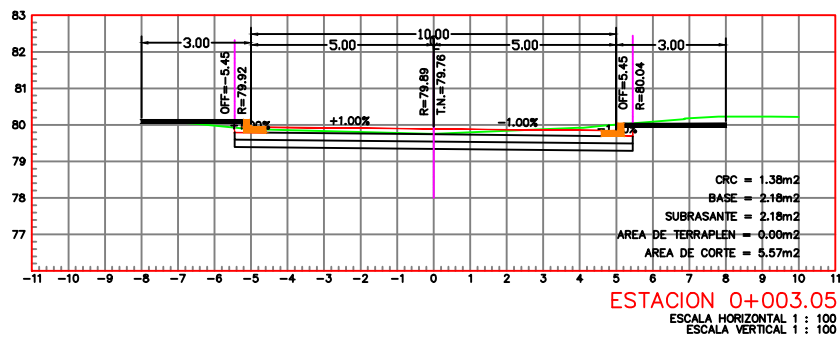
ESTACION 0+010.00
ESCALA HORIZONTAL 1 : 100
ESCALA VERTICAL 1 : 100



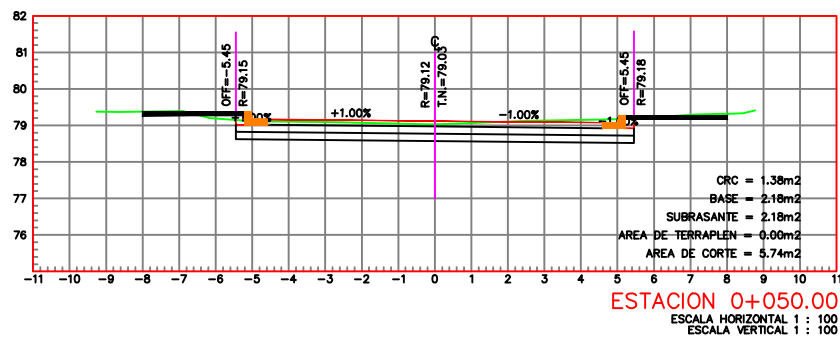
ESTACION 0+055.00
ESCALA HORIZONTAL 1 : 100
ESCALA VERTICAL 1 : 100



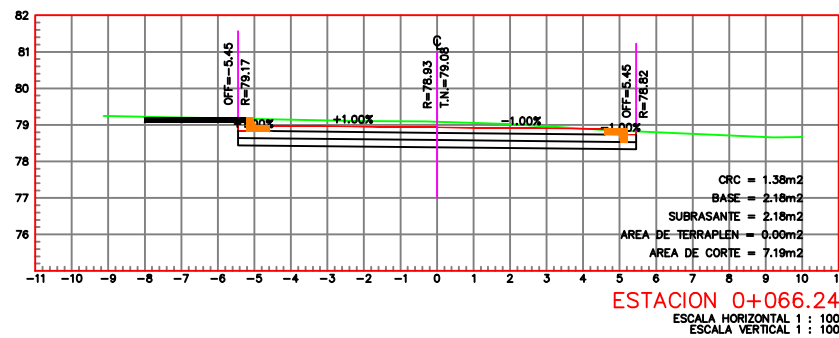
ESTACION 0+068.74
ESCALA HORIZONTAL 1 : 100
ESCALA VERTICAL 1 : 100



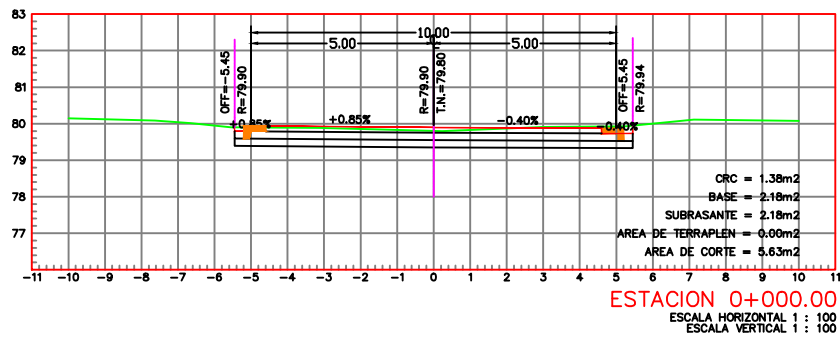
ESTACION 0+003.05
ESCALA HORIZONTAL 1 : 100
ESCALA VERTICAL 1 : 100



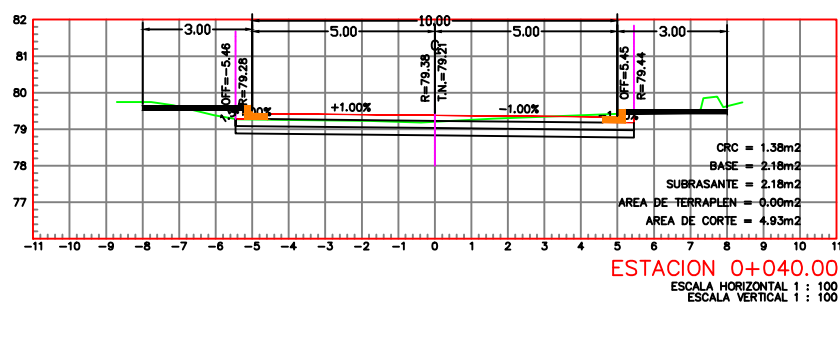
ESTACION 0+050.00
ESCALA HORIZONTAL 1 : 100
ESCALA VERTICAL 1 : 100



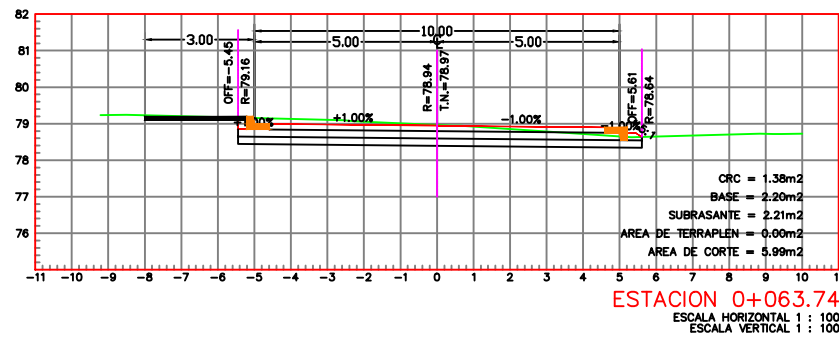
ESTACION 0+066.24
ESCALA HORIZONTAL 1 : 100
ESCALA VERTICAL 1 : 100



ESTACION 0+000.00
ESCALA HORIZONTAL 1 : 100
ESCALA VERTICAL 1 : 100



ESTACION 0+040.00
ESCALA HORIZONTAL 1 : 100
ESCALA VERTICAL 1 : 100



ESTACION 0+063.74
ESCALA HORIZONTAL 1 : 100
ESCALA VERTICAL 1 : 100

SECCION TRAMO 1