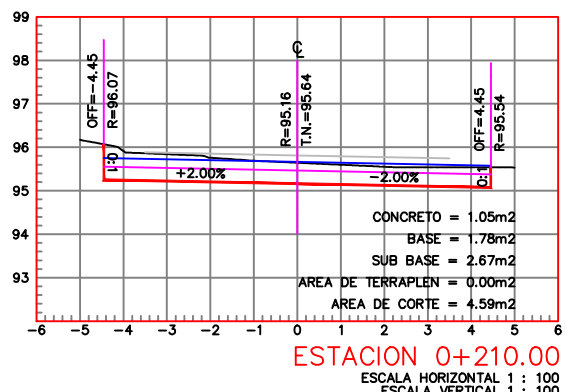
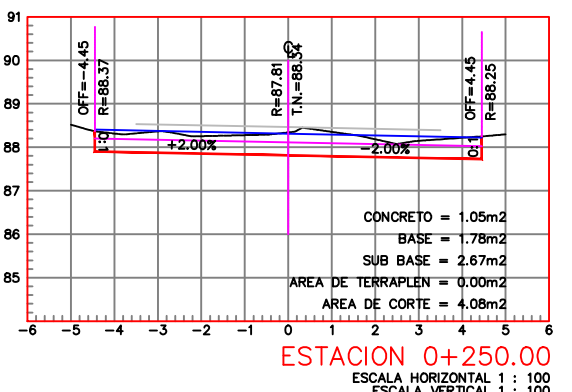


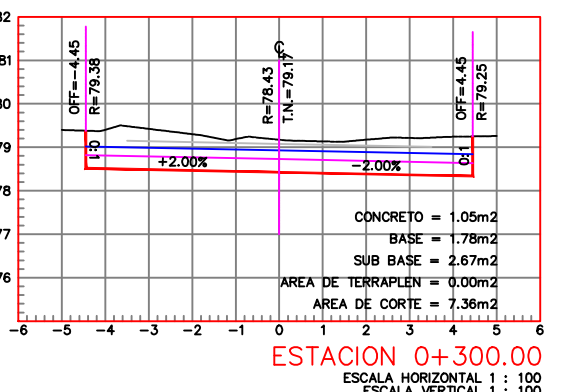
ESTACION 0+170.00
 ESCALA HORIZONTAL 1 : 100
 ESCALA VERTICAL 1 : 100



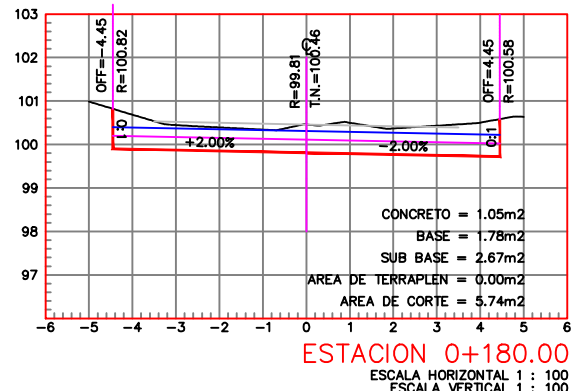
ESTACION 0+210.00
 ESCALA HORIZONTAL 1 : 100
 ESCALA VERTICAL 1 : 100



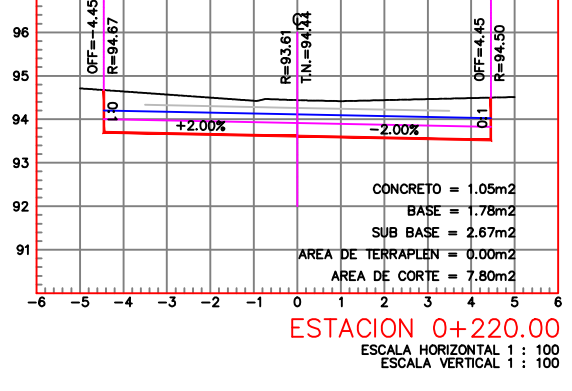
ESTACION 0+250.00
 ESCALA HORIZONTAL 1 : 100
 ESCALA VERTICAL 1 : 100



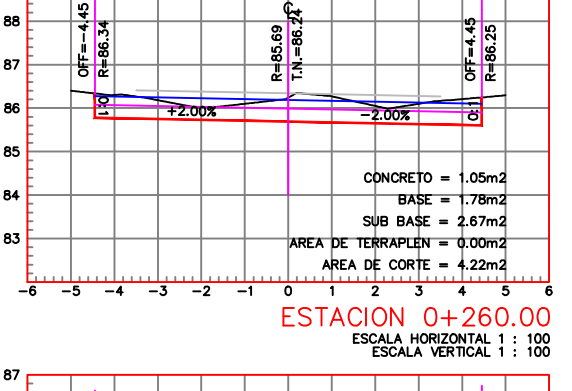
ESTACION 0+300.00
 ESCALA HORIZONTAL 1 : 100
 ESCALA VERTICAL 1 : 100



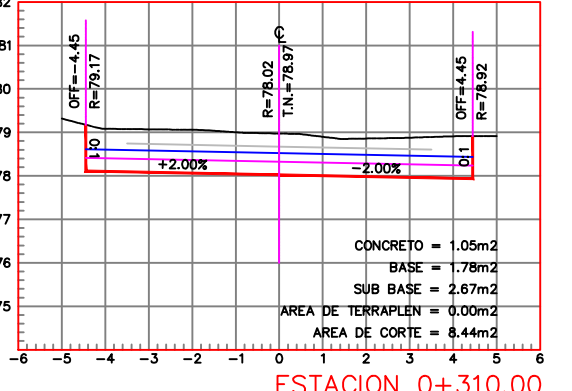
ESTACION 0+180.00
 ESCALA HORIZONTAL 1 : 100
 ESCALA VERTICAL 1 : 100



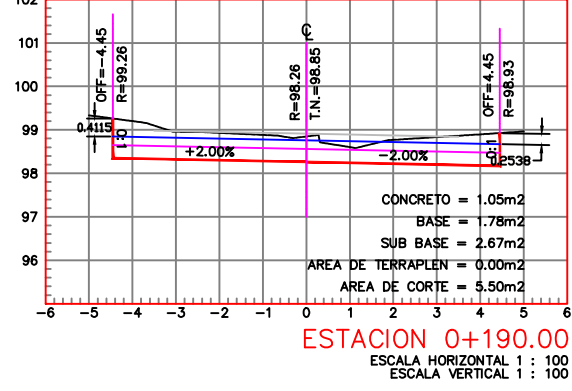
ESTACION 0+220.00
 ESCALA HORIZONTAL 1 : 100
 ESCALA VERTICAL 1 : 100



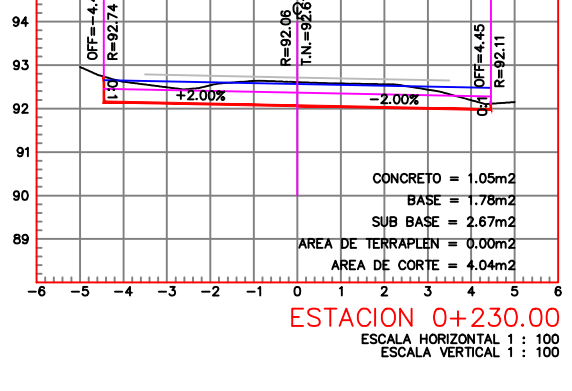
ESTACION 0+260.00
 ESCALA HORIZONTAL 1 : 100
 ESCALA VERTICAL 1 : 100



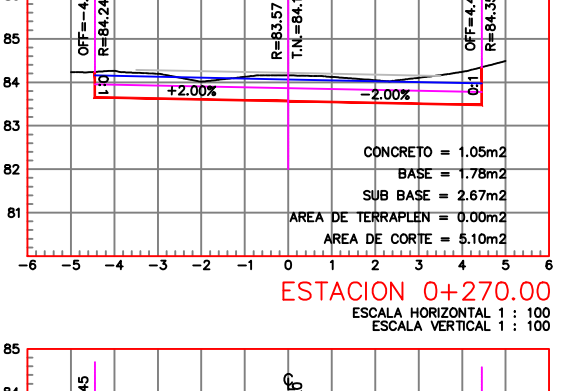
ESTACION 0+310.00
 ESCALA HORIZONTAL 1 : 100
 ESCALA VERTICAL 1 : 100



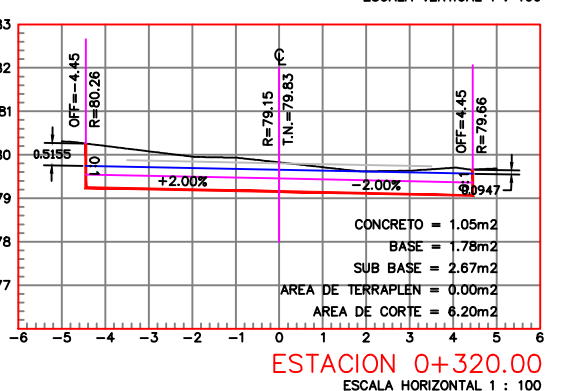
ESTACION 0+190.00
 ESCALA HORIZONTAL 1 : 100
 ESCALA VERTICAL 1 : 100



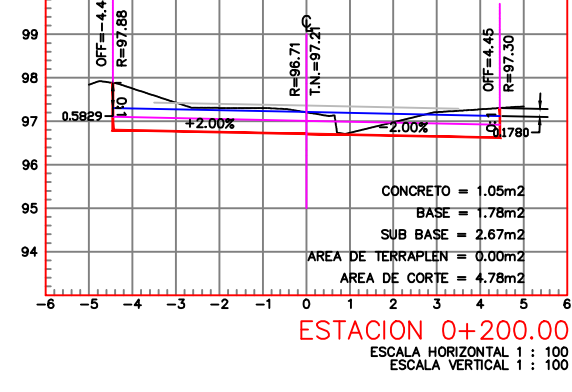
ESTACION 0+230.00
 ESCALA HORIZONTAL 1 : 100
 ESCALA VERTICAL 1 : 100



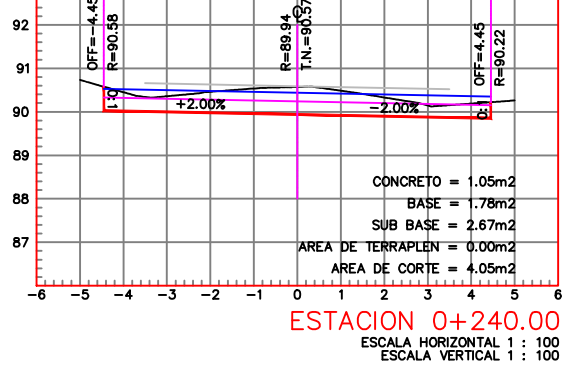
ESTACION 0+270.00
 ESCALA HORIZONTAL 1 : 100
 ESCALA VERTICAL 1 : 100



ESTACION 0+320.00
 ESCALA HORIZONTAL 1 : 100
 ESCALA VERTICAL 1 : 100



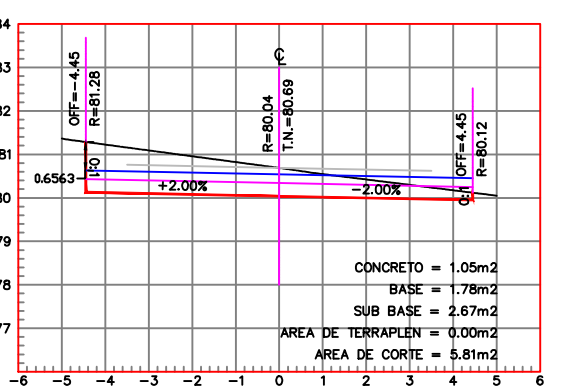
ESTACION 0+200.00
 ESCALA HORIZONTAL 1 : 100
 ESCALA VERTICAL 1 : 100



ESTACION 0+240.00
 ESCALA HORIZONTAL 1 : 100
 ESCALA VERTICAL 1 : 100

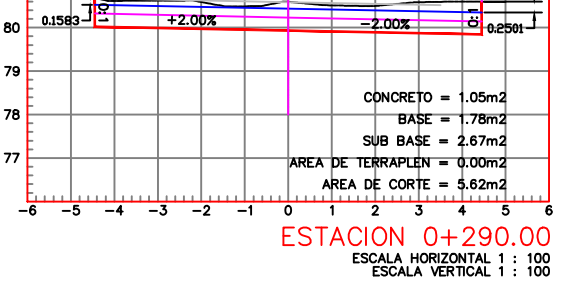


ESTACION 0+280.00
 ESCALA HORIZONTAL 1 : 100
 ESCALA VERTICAL 1 : 100



ESTACION 0+327.83
 ESCALA HORIZONTAL 1 : 100
 ESCALA VERTICAL 1 : 100

REMATAR NIVELES A CONCRETO!!!

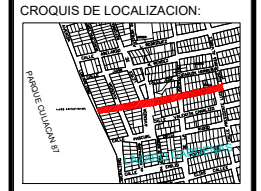


ESTACION 0+290.00
 ESCALA HORIZONTAL 1 : 100
 ESCALA VERTICAL 1 : 100



H. AYUNTAMIENTO DE CULIACAN

PROYECTO:
 PAVIMENTACION CON CONCRETO HIDRAULICO DE CALLE EULALIO GUTIERREZ, TRAMO ENTRE AV. LIBERALISMO Y AV. LUIS ECHEVERRIA, EN LA COLONIA LAZARO CARDENAS, CULIACAN, SINALOA.



CONTENIDO:
 TOPOGRAFICO (PERFILES)-

OBSERVACIONES:



ARQ. JUAN DE DIOS GAMEZ MENDIVIL
 PRESIDENTE MUNICIPAL

ING. ROBERTO ALFONSO ZAZUETA TAPIA
 SRIO. MPAL. DE OBRAS Y SERVICIOS PUBLICOS

ARG. ARLETTE DIAZ LEON
 DIRECTOR DE OBRAS PUBLICAS

ELABORA:
 UNIDAD DE EVALUACION TECNICA

REVISO:
 UNIDAD DE EVALUACION TECNICA

CLAVE PRESUPUESTO:
 PAV122EULALIOGUTIERREZLIBERALISMOYECHEVERRIA

COORDENADAS GEOGRAFICAS:
 24°46'22.98"N 107°23'4.36"O.

ESCALA: S/ESC. **FECHA:** 2022

ARCHIVO:

NUMERO DE PLANO:
 4 DE 10