



H. AYUNTAMIENTO DE CULIACAN

PROYECTO: PAVIMENTACION CON CONCRETO HIDRAULICO DE AV. CORNETA FRANCISCO RAMIREZ, ENTRE CALLES BIBIANO DAVALOS Y JESUS REYES EROLES (ARRDYO), COLONIA 21 DE MARZO, CULIACAN, SINALOA.



CONTENIDO: TOPOGRAFICO (PERFILES)-

OBSERVACIONES:



ARQ. JUAN DE DIOS GAMEZ MENDIVIL PRESIDENTE MUNICIPAL

ING. ROBERTO ALFONSO ZAZUETA TAPIA SRIO. MPAL. DE OBRAS Y SERVICIOS PUBLICOS

ARQ. ARLETTE DIAZ LEDIN DIRECTOR DE OBRAS PUBLICAS

ELABORO: UNIDAD DE EVALUACION TECNICA

REVISO: UNIDAD DE EVALUACION TECNICA

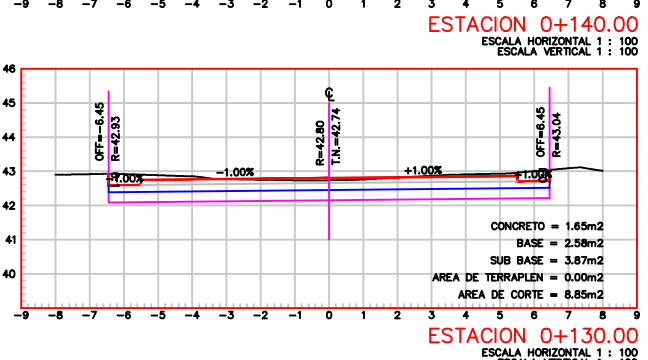
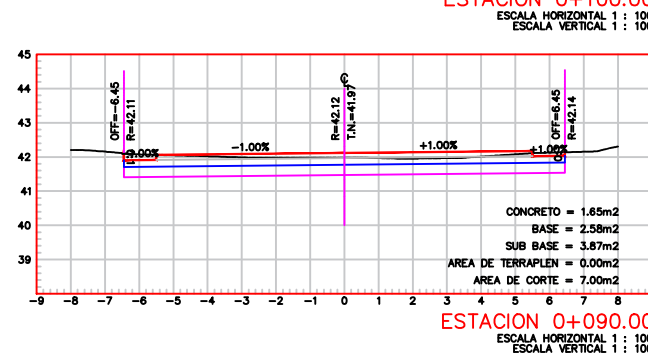
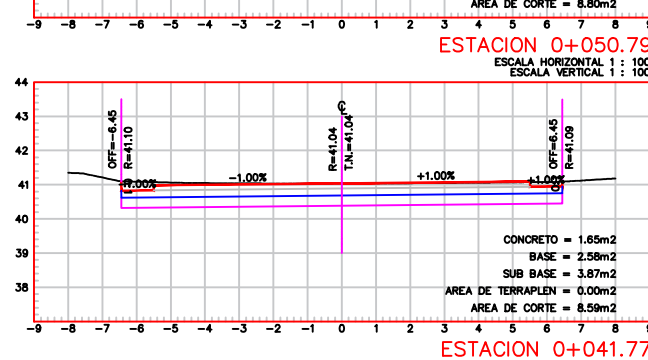
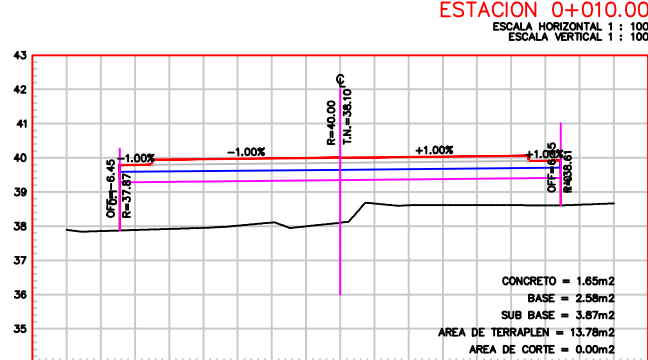
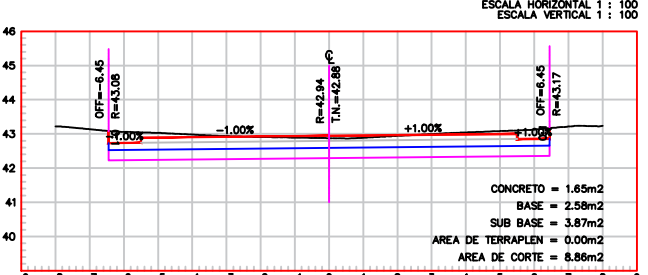
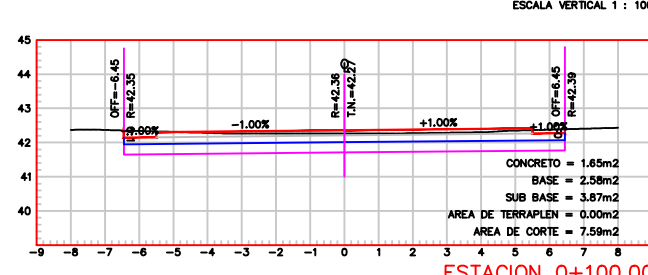
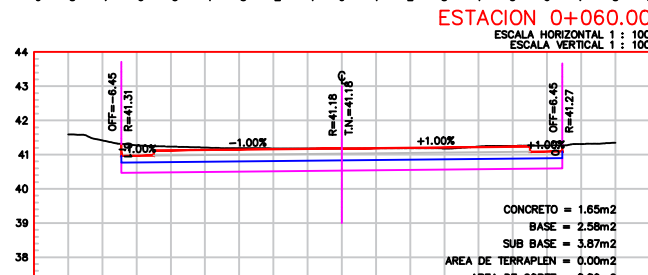
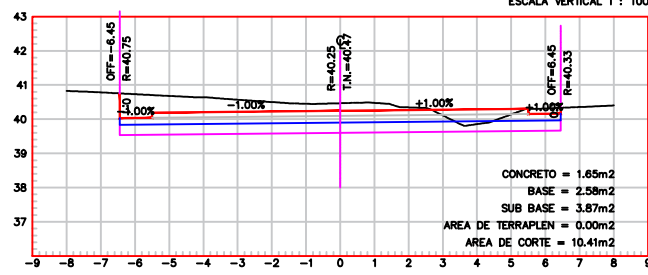
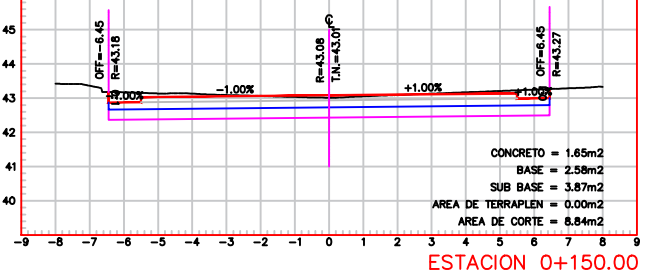
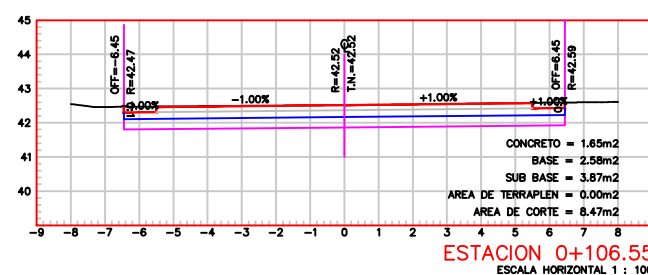
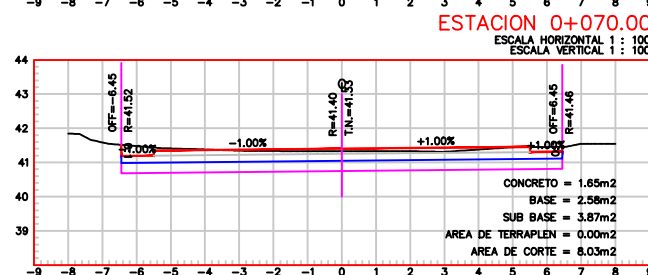
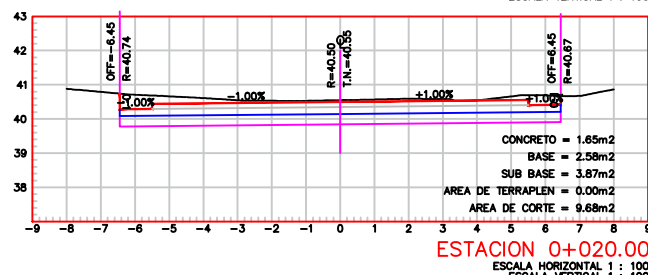
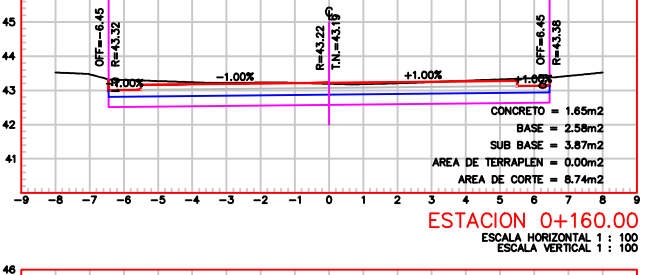
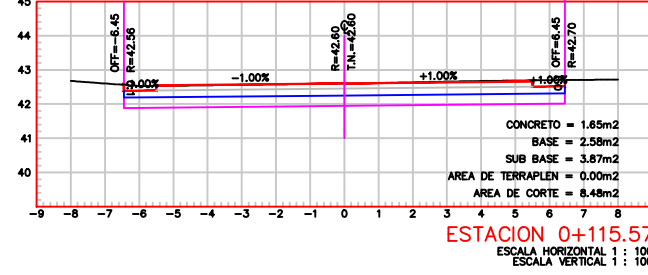
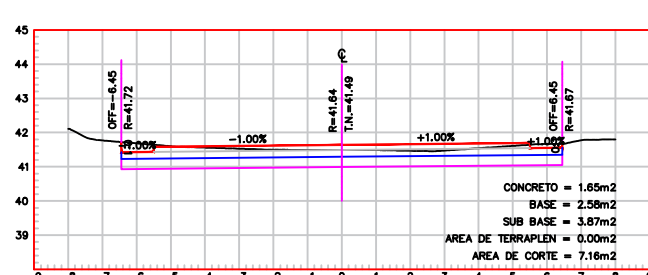
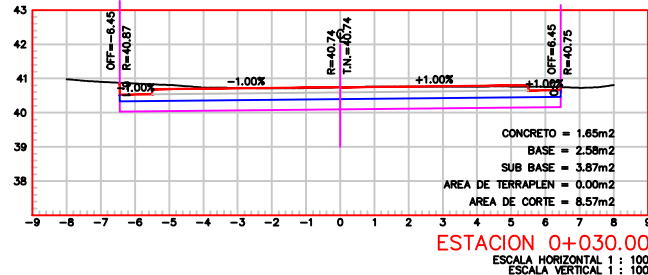
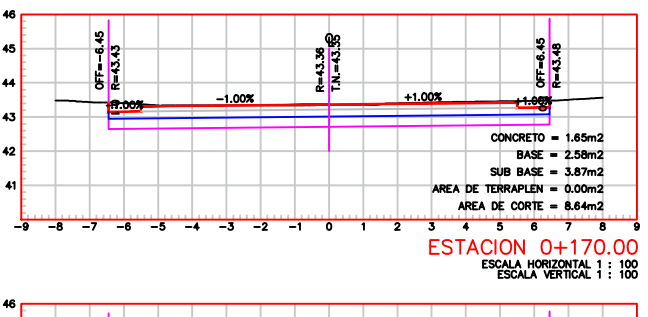
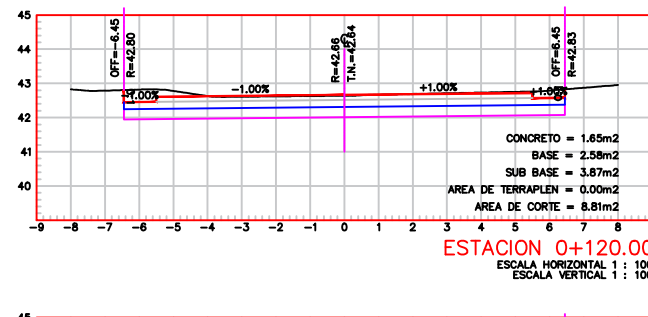
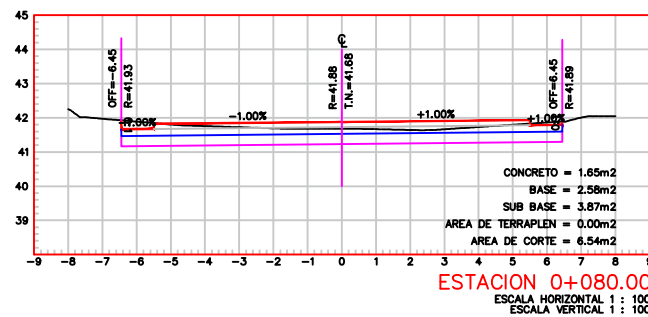
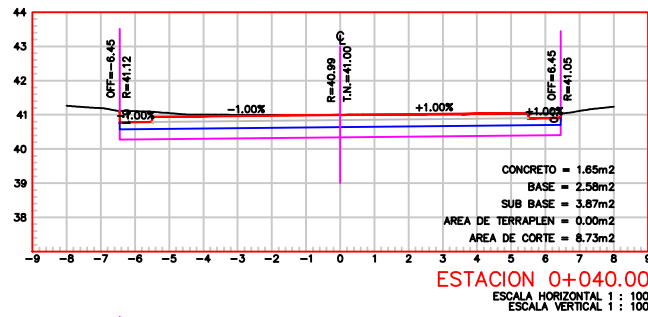
CLAVE PRESUPUESTO: PAV122FRANCISCO CORNETA RAMIREZ

COORDENADAS GEOGRAFICAS: 24°46'56.50"N 107°21'49.53"D

ESCALA: S/ESC. FECHA: 2022

ARCHIVO:

NUMERO DE PLANO: 3 DE 10



TOPOGRAFICO (PERFILES)-