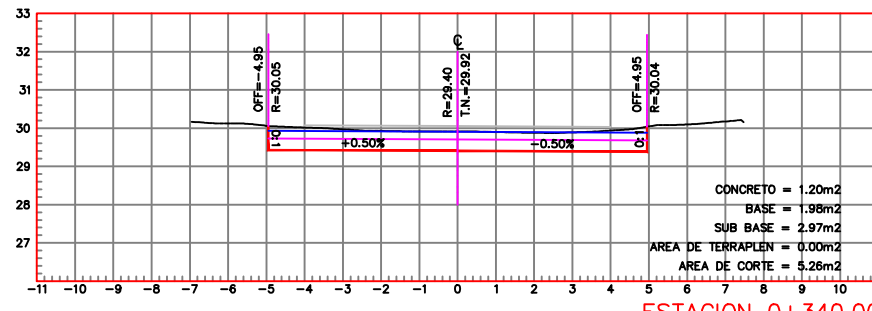
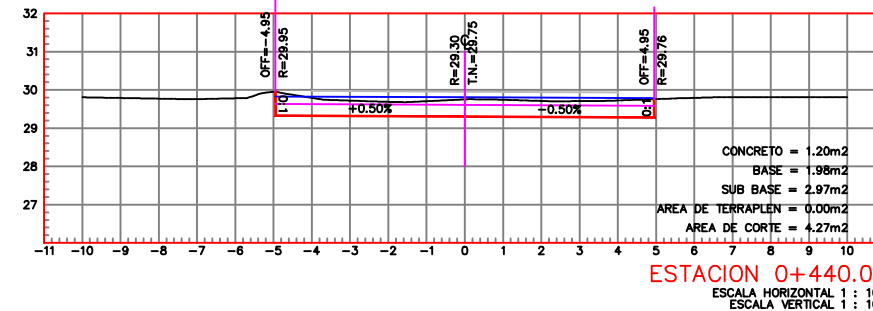


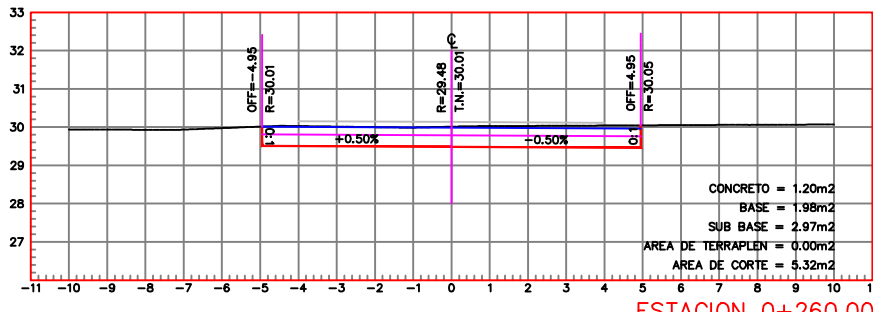
ESTACION 0+240.00  
ESCALA HORIZONTAL 1 : 100  
ESCALA VERTICAL 1 : 100



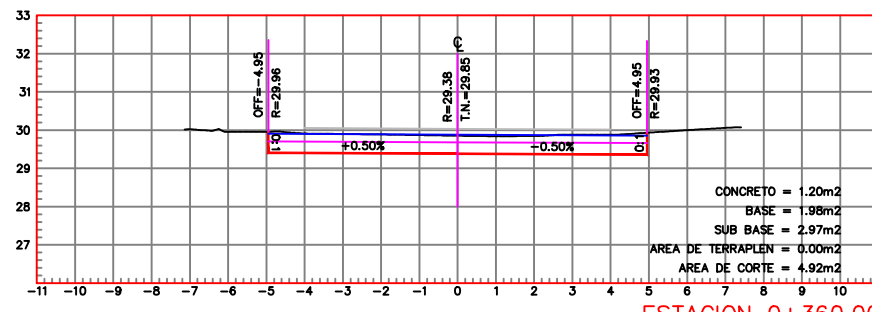
ESTACION 0+340.00  
ESCALA HORIZONTAL 1 : 100  
ESCALA VERTICAL 1 : 100



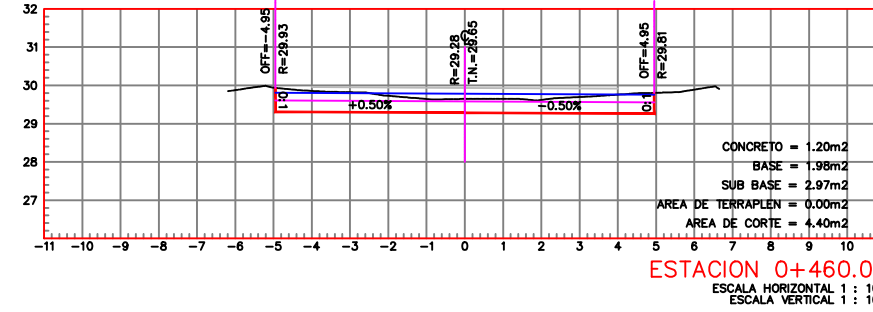
ESTACION 0+440.00  
ESCALA HORIZONTAL 1 : 100  
ESCALA VERTICAL 1 : 100



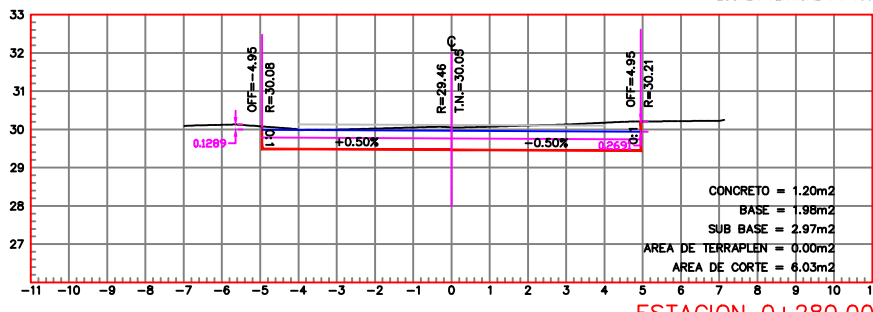
ESTACION 0+260.00  
ESCALA HORIZONTAL 1 : 100  
ESCALA VERTICAL 1 : 100



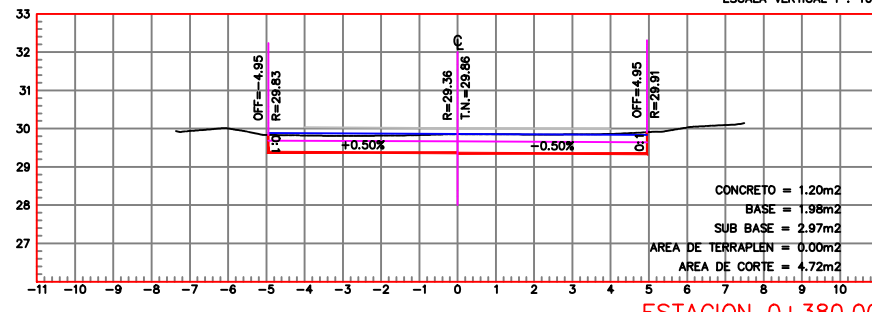
ESTACION 0+360.00  
ESCALA HORIZONTAL 1 : 100  
ESCALA VERTICAL 1 : 100



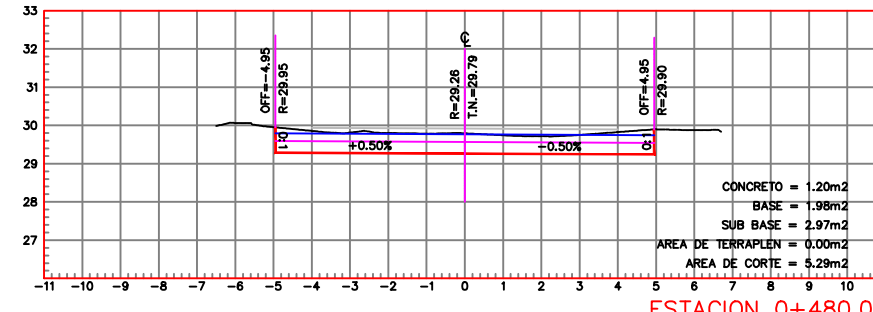
ESTACION 0+460.00  
ESCALA HORIZONTAL 1 : 100  
ESCALA VERTICAL 1 : 100



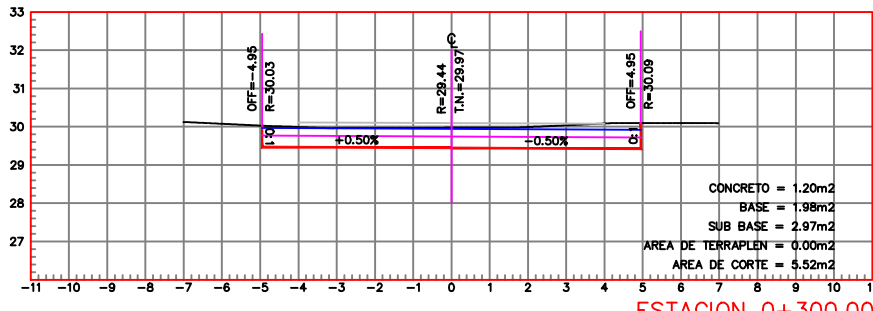
ESTACION 0+280.00  
ESCALA HORIZONTAL 1 : 100  
ESCALA VERTICAL 1 : 100



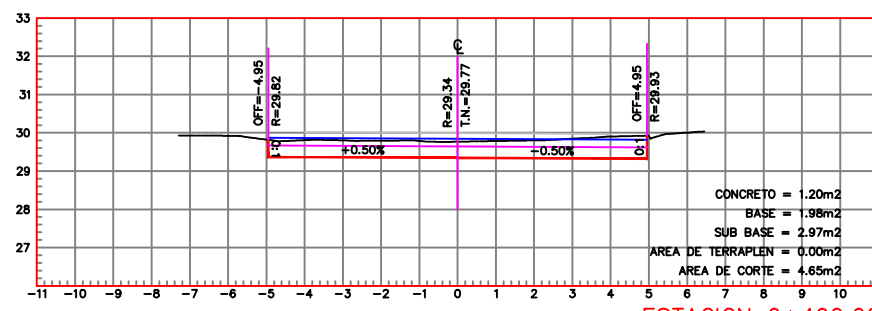
ESTACION 0+380.00  
ESCALA HORIZONTAL 1 : 100  
ESCALA VERTICAL 1 : 100



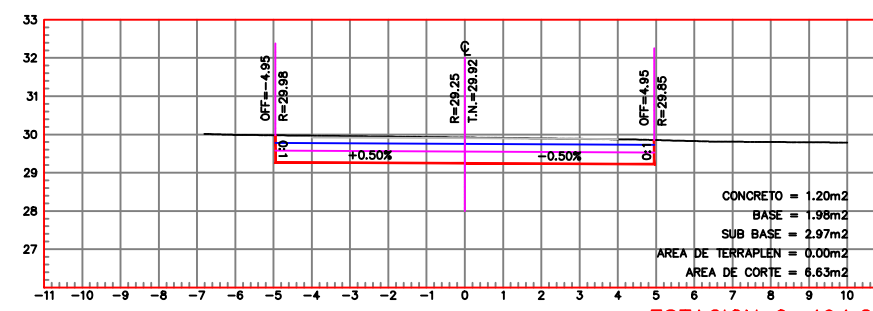
ESTACION 0+480.00  
ESCALA HORIZONTAL 1 : 100  
ESCALA VERTICAL 1 : 100



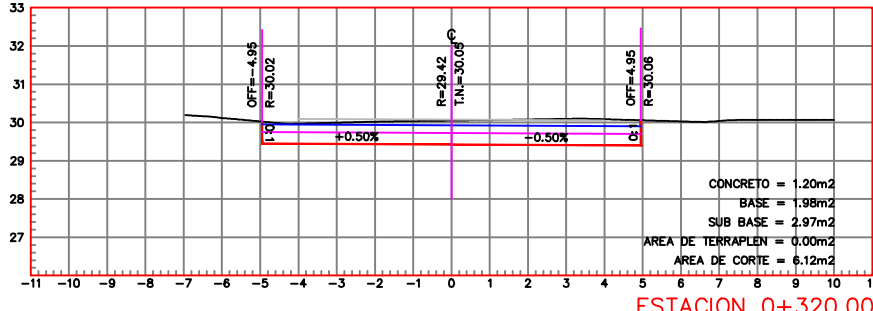
ESTACION 0+300.00  
ESCALA HORIZONTAL 1 : 100  
ESCALA VERTICAL 1 : 100



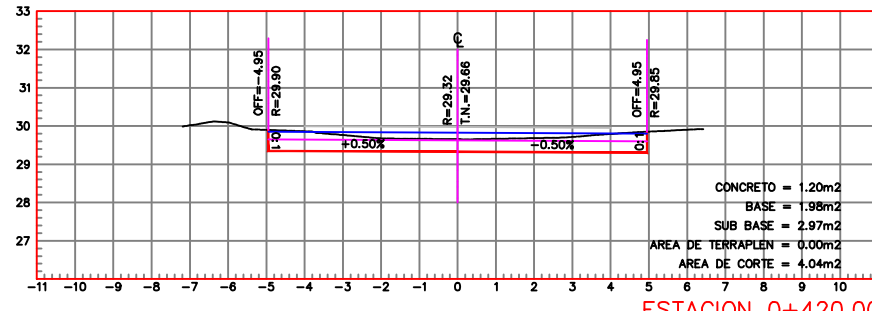
ESTACION 0+400.00  
ESCALA HORIZONTAL 1 : 100  
ESCALA VERTICAL 1 : 100



ESTACION 0+494.22  
ESCALA HORIZONTAL 1 : 100  
ESCALA VERTICAL 1 : 100



ESTACION 0+320.00  
ESCALA HORIZONTAL 1 : 100  
ESCALA VERTICAL 1 : 100

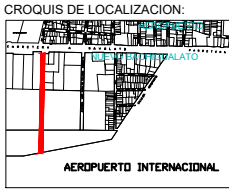


ESTACION 0+420.00  
ESCALA HORIZONTAL 1 : 100  
ESCALA VERTICAL 1 : 100



H. AYUNTAMIENTO DE CULIACAN

PROYECTO:  
PAVIMENTACION CON CONCRETO HIDRAULICO DE CALLE MANUEL J. OTHON ENTRE CALZADA AEROPUERTO Y CALLE LOMAS DEL SOL, COLONIA NUEVO BACHIGUALATO, CULIACAN, SINALOA.



CONTENIDO:  
TOPOGRAFICO (PERFILES)-

OBSERVACIONES:



ARG. JUAN DE DIOS GAMEZ MENDIVIL  
PRESIDENTE MUNICIPAL

ING. ROBERTO ALFONSO ZAZUETA TAPIA  
SRIO. MPAL. DE OBRAS Y SERVICIOS PUBLICOS

ARG. ARLETTE DIAZ LEON  
DIRECTOR DE OBRAS PUBLICAS

UNIDAD DE EVALUACION TECNICA

UNIDAD DE EVALUACION TECNICA

COORDENADAS GEOGRAFICAS:  
24°46'21.57"N 107°28'38.46"O

ESCALA: S/ESC. FECHA: 2022

NUMERO DE PLANO:  
4 DE 10

TOPOGRAFICO (PERFILES)-